



翠谷工程有限公司
Green Valley Landfill, Limited

South East New Territories (SENT) Landfill Extension

**Monthly Environmental Monitoring & Audit Report No.51
for March 2023**

April 2023

ERM

2509, 25/F
One Harbourfront
18 Tak Fung Street
Hung Hom, Kowloon
Hong Kong
T: 2271 3000
F: 3015 8052
www.erm.com



翠谷工程有限公司
Green Valley Landfill, Limited

South East New Territories (SENT) Landfill Extension

Environmental Certification Sheet EP-308/2008/B and FEP-01/308/2008/B


Reference Document/Plan

Document/Plan to be Certified/Verified:	Monthly Environmental Monitoring & Audit Report No.51 for March 2023 for South East New Territories (SENT) Landfill Extension
Date of Report:	17 April 2023


Reference EP Condition

EP Condition:	Condition No. 3.4
Four hard copies and one electronic copy of monthly EM&A Report shall be submitted to the Director within 10 working days after the end of the reporting month. The EM&A Reports shall include a summary of all non-compliance (exceedances) of the environmental quality performance limits (Action and Limit Levels). The submissions shall be verified by the IEC. Additional copies of the submission shall be provided to the Director upon request by the Director.	

ET Certification

I hereby certify that the above referenced document/plan complies with the above referenced condition of EP-308/2008/B and FEP-01/308/2008/B.	
Terence Fong, Environmental Team Leader: (ERM Hong-Kong, Limited)	 Date: 17 April 2023

IEC Verification

I hereby verify that the above referenced document/plan complies with the above referenced condition of EP-308/2008/B and FEP-01/308/2008/B.	
Claudine Lee, Independent Environmental Checker: (Meinhardt Infrastructure and Environment Limited)	 Date: 18 April 2023

South East New Territories (SENT) Landfill Extension

Monthly Environmental Monitoring & Audit Report for March 2023

**Environmental Resources
Management**

2509, 25/F, One Harbourfront
18 Tak Fung Street
Hung Hom, Kowloon
Hong Kong
Telephone: (852) 2271 3000
Facsimile: (852) 3015 8052
E-mail: post.hk@erm.com
http://www.erm.com

Client: Green Valley Landfill Ltd.		Project No: 0465169			
Summary: This document presents the Monthly EM&A Report No.51 for March 2023 for <i>South East New Territories (SENT) Landfill Extension</i>		Date: 17 April 2023			
		Approved by:  Terence Fong Partner			
0	Monthly EM&A Report No.51 (for March 2023)	AL	TF	TF	17 Apr 2023
Revision	Description	By	Checked	Approved	Date
<p>This report has been prepared by Environmental Resources Management the trading name of 'ERM Hong-Kong, Limited', with all reasonable skill, care and diligence within the terms of the Contract with the client, incorporating our General Terms and Conditions of Business and taking account of the resources devoted to it by agreement with the client.</p> <p>We disclaim any responsibility to the client and others in respect of any matters outside the scope of the above.</p> <p>This report is confidential to the client and we accept no responsibility of whatsoever nature to third parties to whom this report, or any part thereof, is made known. Any such party relies on the report at their own risk.</p>		<p>Distribution</p> <p><input type="checkbox"/> Internal</p> <p><input checked="" type="checkbox"/> Public</p> <p><input type="checkbox"/> Confidential</p> 			

CONTENTS

	<i>EXECUTIVE SUMMARY</i>	1
1	<i>INTRODUCTION</i>	1
1.1	<i>BACKGROUND</i>	1
1.2	<i>PROJECT DESCRIPTION</i>	1
1.3	<i>SCOPE OF THE EM&A REPORT</i>	2
1.4	<i>PROJECT ORGANISATION</i>	2
1.5	<i>SUMMARY OF CONSTRUCTION WORKS</i>	3
1.6	<i>SUMMARY OF EM&A PROGRAMME REQUIREMENTS</i>	4
1.7	<i>STATUS OF STATUTORY ENVIRONMENTAL COMPLIANCE WITH THE ENVIRONMENTAL PERMIT</i>	5
1.8	<i>STATUS OF OTHER STATUTORY ENVIRONMENTAL REQUIREMENTS</i>	5
2	<i>EM&A RESULTS</i>	7
2.1	<i>AIR QUALITY MONITORING</i>	7
2.2	<i>NOISE MONITORING</i>	17
2.3	<i>WATER QUALITY MONITORING</i>	18
2.4	<i>LANDFILL GAS MONITORING</i>	26
2.5	<i>LANDSCAPE AND VISUAL MONITORING</i>	31
2.6	<i>EM&A SITE INSPECTION</i>	32
2.7	<i>WASTE MANAGEMENT STATUS</i>	33
2.8	<i>IMPLEMENTATION STATUS OF ENVIRONMENTAL MITIGATION MEASURES</i>	34
2.9	<i>SUMMARY OF EXCEEDANCES OF THE ENVIRONMENTAL QUALITY PERFORMANCE LIMIT</i>	34
2.10	<i>SUMMARY OF COMPLAINTS, NOTIFICATION OF SUMMONS AND SUCCESSFUL PROSECUTIONS</i>	35
3	<i>FUTURE KEY ISSUES</i>	36
3.1	<i>CONSTRUCTION PROGRAMME FOR THE COMING MONTH</i>	36
3.2	<i>KEY ISSUES FOR THE COMING MONTH</i>	36
3.3	<i>MONITORING SCHEDULE FOR THE COMING MONTH</i>	36
4	<i>CONCLUSION AND RECOMMENDATION</i>	37

ANNEXES

ANNEX A WORK PROGRAMME

ANNEX B ENVIRONMENTAL MITIGATION IMPLEMENTATION SCHEDULE

ANNEX C MONITORING SCHEDULE FOR THIS REPORTING PERIOD

ANNEX D AIR QUALITY

ANNEX D1 CALIBRATION CERTIFICATES FOR DUST MONITORING EQUIPMENT

ANNEX D2 24-HOUR TSP MONITORING RESULTS

ANNEX D3 EVENT AND ACTION PLAN FOR AIR QUALITY MONITORING

ANNEX D4 METEOROLOGICAL DATA

ANNEX D5 CERTIFICATES OF THE QUALIFIED ODOUR PANELIST

ANNEX D6 ODOUR MONITORING RESULTS

ANNEX D7 THERMAL OXIDIZER, LANDFILL GAS FLARE AND LANDFILL GAS GENERATOR STACK EMISSION MONITORING RESULTS

ANNEX D8 INVESTIGATION REPORTS OF ENVIRONMENTAL QUALITY LIMIT EXCEEDANCE

ANNEX E NOISE

ANNEX E1 CALIBRATION CERTIFICATES FOR NOISE MONITORING EQUIPMENT

ANNEX E2 NOISE MONITORING RESULTS

ANNEX E3 EVENT AND ACTION PLAN FOR NOISE MONITORING

ANNEX F WATER QUALITY

ANNEX F1 CALIBRATION CERTIFICATES FOR SURFACE WATER QUALITY MONITORING EQUIPMENT

ANNEX F2 SURFACE WATER QUALITY MONITORING RESULTS

ANNEX F3 EVENT AND ACTION PLAN FOR WATER QUALITY MONITORING

ANNEX F4 CALIBRATION CERTIFICATES FOR EFFLUENT QUALITY MONITORING EQUIPMENT

ANNEX F5 LEACHATE LEVELS MONITORING RESULTS

ANNEX F6 EFFLUENT QUALITY MONITORING RESULTS

ANNEX F7 CALIBRATION CERTIFICATES FOR GROUNDWATER MONITORING EQUIPMENT

ANNEX F8 GROUNDWATER MONITORING RESULTS

ANNEX G LANDFILL GAS

ANNEX G1 LANDFILL GAS MONITORING LOCATIONS FOR SERVICE VOIDS, UTILITIES AND MANHOLES ALONG THE SITE BOUNDARY AND WITHIN THE SENTX SITE

ANNEX G2 CALIBRATION CERTIFICATES FOR LANDFILL GAS MONITORING EQUIPMENT

ANNEX G3 LANDFILL GAS MONITORING RESULTS

ANNEX G4 EVENT AND ACTION PLAN FOR LANDFILL GAS MONITORING

ANNEX H CUMULATIVE STATISTICS ON EXCEEDANCES, ENVIRONMENTAL COMPLAINTS, NOTIFICATION OF SUMMONS AND STATUS OF PROSECUTIONS

ANNEX I MONITORING SCHEDULE FOR THE NEXT REPORTING PERIOD

EXECUTIVE SUMMARY

The SENT Landfill Extension (SENTX) forms an integral part in the Strategic Plan in maintaining the continuity of landfill capacity in the Hong Kong for the cost-effective and environmentally satisfactory disposal of waste. ERM-Hong Kong, Limited (ERM) is commissioned to undertake the role of Environmental Team (ET) for the construction, operation/ restoration and aftercare of SENTX Project (“the Project”) in accordance with the requirements specified in the Environmental Permit (EP), updated Environmental Monitoring and Audit (EM&A) Manual, the approved Environmental Impact Assessment (EIA) Report of the Project taking account of the latest design and other relevant statutory requirements. The construction (not including works related to site clearance and preparation) and operation of the Project commenced on 2 January 2019 and 21 November 2021, respectively.

This Monthly EM&A report presents the EM&A works carried out during the period from 1 to 31 March 2023 for the Project in accordance with the updated EM&A Manual.

Exceedance of Action and Limit Levels for Air Quality

Four exceedances of Action and Limit Levels for Total Suspended Particulates (TSP) were recorded for air quality monitoring in the reporting period. The TSP exceedances at AM1 on 2 March and 14 March 2023 were considered non Project-related while the exceedances at AM2 on 8 March and 14 March 2023 were deemed to Project-related activities upon further investigation.

Exceedance of Action and Limit Levels for Noise

No exceedance of Action and Limit Levels for operation/ restoration phase noise monitoring was recorded in the reporting period.

Exceedance of Action and Limit Levels for Water Quality

One exceedance of the Limit Level for groundwater (Chemical Oxygen Demand (COD)) was recorded for water quality impact monitoring in the reporting period. The groundwater (COD) exceedance at MWX-6 on 7 March 2023 is under investigation.

Exceedance of Action and Limit Levels for Landfill Gas

No exceedance of Action and Limit Levels for operation/ restoration phase landfill gas monitoring was recorded in the reporting period.

Environmental Complaints, Summons and Prosecutions

There were no complaints, notification of summons or prosecution recorded in the reporting period.

Reporting Change

There was no reporting change in the reporting period.

Future Key Issues

Potential environmental impacts arising from the upcoming construction/operational activities in the next reporting period of April 2023 are mainly associated with potential surface water impact in the rainy season.

The SENT Landfill Extension (SENTX) forms an integral part in the Strategic Plan in maintaining the continuity of landfill capacity in the Hong Kong for the cost-effective and environmentally satisfactory disposal of waste. The *Environmental Impact Assessment (EIA) Report* and the associated *Environmental Monitoring and Audit (EM&A) Manual* for the construction, operation, restoration and aftercare of the SENTX (hereafter referred to as “the Project”) have been approved under the *Environmental Impact Assessment Ordinance (EIAO)* in May 2008 (Register No.: AEIAR-117/2008) (hereafter referred to as the approved EIA Report) and an Environmental Permit (EP-308/2008) (EP) was granted by the Director of Environmental Protection (DEP) on 5 August 2008.

Since then, applications for Variation of an Environmental Permit (No. VEP-531/2017) were submitted to EPD and the Variation of Environmental Permits (EP-308/2008/A and EP-308/2008/B) were granted on 6 January 2012 and 20 January 2017, respectively, as the Hong Kong SAR Government has decided to reduce the scale of the design scheme of SENTX assessed in the approved EIA Report and SENTX will only receive construction waste. In May 2018, a Further Environmental Permit (FEP) (FEP-01/308/2008/B) was granted to the SENTX’s contractor, Green Valley Landfill, Limited (GVL).

ERM-Hong Kong, Limited (ERM) and Meinhardt Infrastructure and Environment Limited (Meinhardt) are commissioned to undertake the roles of Environmental Team (ET) and the Independent Environmental Checker (IEC), respectively, to undertake the EM&A activities for the Project in accordance with the requirements specified in the EP, updated EM&A Manual ⁽¹⁾, approved EIA Report ⁽²⁾ taking account of the latest design and other relevant statutory requirements.

The SENTX is a piggyback landfill, occupying the southern part of the existing SENT Landfill (including its infrastructure area) and 13 ha of Tseung Kwan O (TKO) Area 137. A layout plan of the SENTX is shown in *Figure 1.1*. Under the latest design, the SENTX has a net void capacity of about 6.5 Mm³ and provides an additional lifespan of about 6 years, commencing operation upon exhaustion of the SENT Landfill. The SENTX will receive construction waste only.

(1) ERM (2018). South East New Territories (SENT) Landfill Extension: Environmental Monitoring & Audit Manual

(2) ERM (2007). South East New Territories (SENT) Landfill Extension – Feasibility Study: Environmental Impact Assessment Report

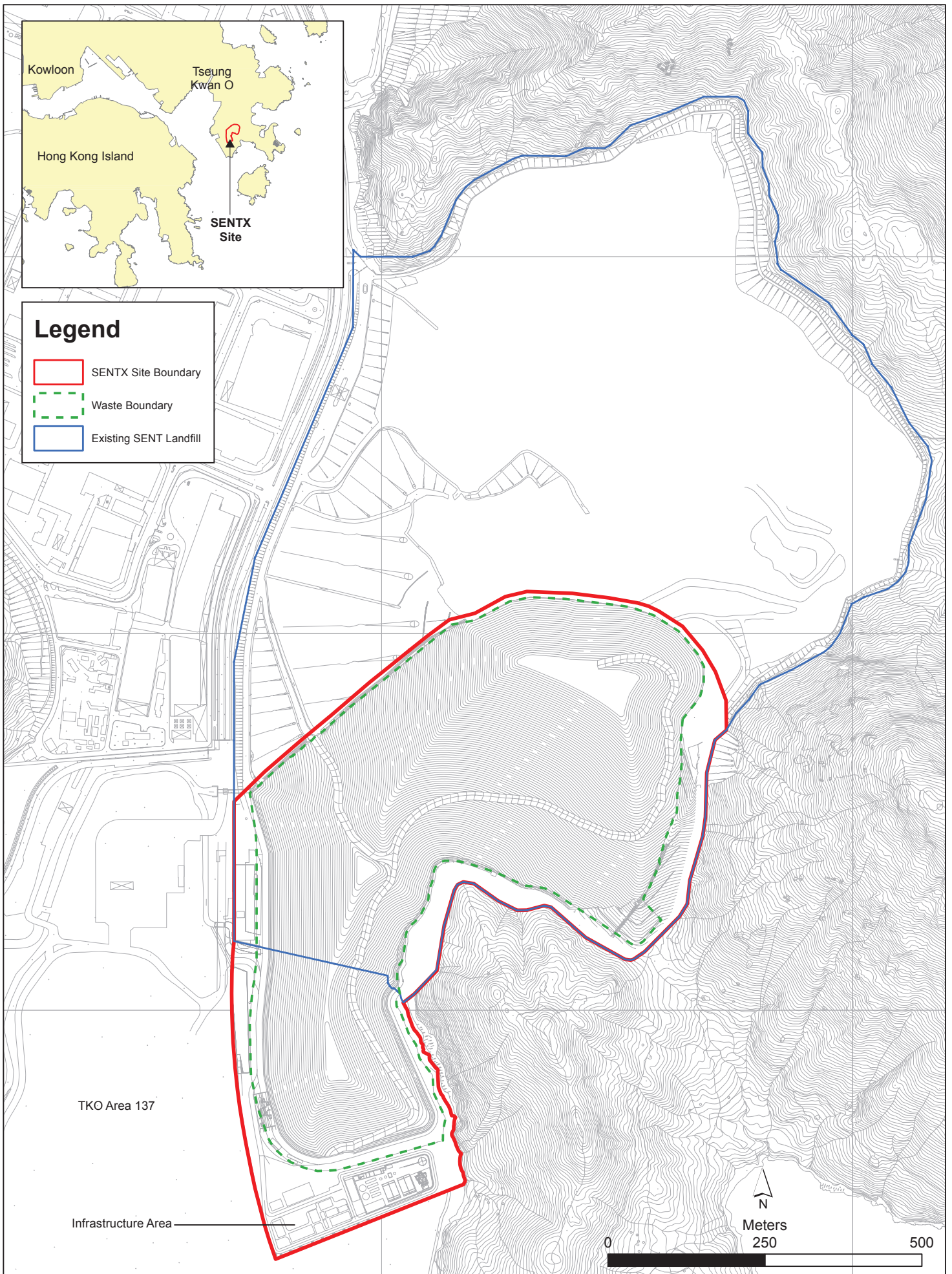


Figure 1.1

Layout Plan of SENTX

File: T:\GIS\CONTRACT\0354924\Mxd\0354924_Layout_Plan_of_SENTX.mxd
 Date: 5/9/2018

The key implementation milestones of the Project are indicatively summarised in *Table 1.1*. The construction works and operation of the Project commenced on 2 January 2019 and 21 November 2021, respectively.

Table 1.1 *Estimated Key Dates of Implementation Programme*

Key Stage of the Project	Indicative Date
Start construction	2 January 2019
Commissioning of new infrastructure facilities	2020
Demolition of existing infrastructure facilities	2021
Start waste intake at SENTX	21 November 2021
Estimated exhaustion date of SENTX	2027
End of aftercare for SENTX	2057

The major construction works of the SENTX includes:

- Site formation at the TKO Area 137 and the existing infrastructure area at SENT Landfill;
- Construction of surface and groundwater drainage systems;
- Construction of the leachate containment and collection systems;
- Construction of new leachate and landfill gas treatment facilities, site offices, maintenance yards at the new infrastructure area;
- Construction of new pipelines to transfer the leachate and landfill gas collected from the existing SENT Landfill to the treatment facilities at the new infrastructure area;
- Construction of the site access and new waste reception facilities; and
- Demolition of the facilities at the existing SENT Landfill infrastructure area.

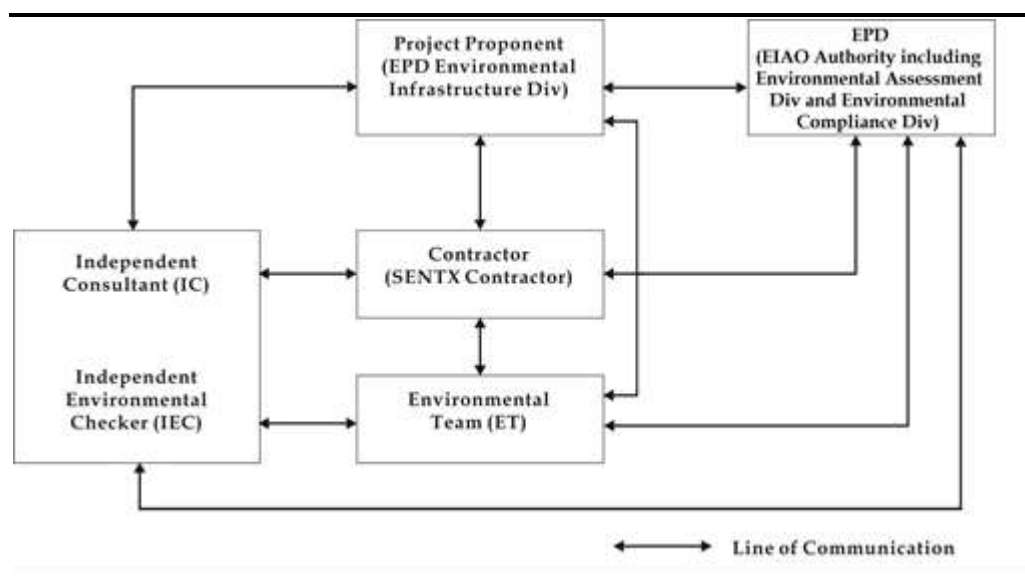
1.3 *SCOPE OF THE EM&A REPORT*

This is the Monthly EM&A Report for the Project which summarises the key findings of the EM&A programme during the reporting period from 1 to 31 March 2023 for the construction and operation works.

1.4 *PROJECT ORGANISATION*

The organisation structure of the Project is presented in *Figure 1.2*.

Figure 1.2 Organisation Chart



Contact details of the key personnel are summarised in *Table 1.2* below.

Table 1.2 Contact Information of Key Personnel

Party	Position	Name	Telephone
Contractor (Green Valley Landfill Limited)	Project Manager	Carl Lai	2706 8829
Environmental Team (ET) (ERM-Hong Kong, Limited)	ET Leader	Terence Fong	2271 3156
Independent Environmental Checker (IEC) (Meinhardt Infrastructure and Environment Limited)	IEC	Claudine Lee	2859 5409

1.5 SUMMARY OF CONSTRUCTION WORKS

The programme of the construction is shown in *Annex A*. As informed by the Contractor, the major works carried out in this reporting period include:

- Rectification of latent defects at Landfill Gas (LFG) Plant, Leachate Treatment Plant (LTP) and infrastructure area;
- Construction of rockwall bench 2;
- Deployment of liner system at rockwall buttress bench 2;
- Installation of ST pipes at Cell4X;
- Maintenance and improvement of temporary surface water drainage; and
- Rectification of outstanding minor items for weighmaster house and guard house.

The implementation schedule of the mitigation measures recommended in the Updated EM&A Manual is presented in *Annex B*.

1.6

SUMMARY OF EM&A PROGRAMME REQUIREMENTS

The status for all environmental aspects are presented in *Table 1.3*. The EM&A requirements remained unchanged during the reporting period.

Table 1.3 *Summary of Status for the Environmental Aspects under the Updated EM&A Manual*

Parameters	Status
Air Quality	
Baseline Monitoring	The results of baseline air quality monitoring were reported in Baseline Monitoring Report and Pre-operation Baseline Monitoring Report and submitted to EPD under EP Condition 3.3
Impact Monitoring	On-going
Noise	
Baseline Monitoring	The results of baseline noise monitoring were reported in Baseline Monitoring Report and submitted to EPD under EP Condition 3.3
Impact Monitoring	On-going
Water Quality	
Baseline Monitoring	The results of baseline surface water quality monitoring were reported in Baseline Monitoring Report and Pre-operation Baseline Monitoring Report and submitted to EPD under EP Condition 3.3
Impact Monitoring	On-going
Landfill Gas	
Impact Monitoring	On-going
Waste Management	
Waste Monitoring	On-going
Landscape and Visual	
Baseline Monitoring	The results of baseline landscape and visual monitoring were reported in Baseline Monitoring Report and submitted to EPD under EP Condition 3.3
Operation Phase Audit	On-going
Site Environmental Audit	
Regular Site Inspection	On-going
Complaint Hotline and Email Channel	On-going
Environmental Log Book	On-going

Taking into account the operation works, impact monitoring of air quality, noise, water quality, landfill gas and waste management were carried out in the reporting period. The impact monitoring schedule of air quality, noise, water quality and landfill gas monitoring are provided in *Annex C*.

The EM&A programme also involved environmental site inspections and related auditing conducted by the ET for checking the implementation of the required environmental mitigation measures recommended in the approved EIA Report and relevant EP submissions. To promote the environmental awareness and enhance the environmental performance of the contractors,

environmental trainings and regular environmental management meetings were conducted during the reporting period, which are summarized as below:

- One environmental management meeting was held with the Contractor, ER, ET, IEC and EPD on 23 March 2023; and
- Environmental toolbox trainings on Persistent Organic Pollutants and Wastewater Management were provided on 8 March 2023 and 22 March 2023, respectively by the Contractor to the workers.

1.7 STATUS OF STATUTORY ENVIRONMENTAL COMPLIANCE WITH THE ENVIRONMENTAL PERMIT

The status of statutory environmental compliance with the EP conditions under the EIAO, submission status under the EP and implementation status of mitigation measures are presented in *Table 1.4*.

Table 1.4 *Status of Submissions required under the EP and Implementation Status of Mitigation Measures*

EP Condition	Submission/ Implementation Status	Status
2.3	Management Organisation of Main Construction Companies	Submitted and accepted by EPD.
2.4	Setting up of Community Liaison Group	Community Liaison Group was set up.
2.5	Submission of Detailed Landfill Gas Hazard Assessment Report	Submitted and accepted by EPD on 10 January 2019.
2.6	Submission of Restoration and Ecological Enhancement Plan	Submitted to EPD on 28 June 2019.
2.7	Setting up of Trial Nursery	Trial Nursery works was commenced on 28 August 2019.
2.8	Advance Screen Planting	Advance Screen Planting works were completed on 28 June 2019.
2.9	Provision of Multi-layer Composite Liner System	Under implementation.

1.8 STATUS OF OTHER STATUTORY ENVIRONMENTAL REQUIREMENTS

The environmental licenses and permits (including EP, *Water Pollution Control Ordinance* (WPCO) discharge license, registration as a chemical waste producer, and construction noise permit) that are valid in the reporting period are presented in *Table 1.5*. No non-compliance with environmental statutory requirements was identified.

Table 1.5 **Status of Statutory Environmental Requirements**

Description	Ref No.	Status
Environmental Permit	EP-308/2008	Granted on 5 August 2008
Variation of Environmental Permit	EP-308/2008/A	Granted on 6 January 2012
	EP-308/2008/B	Granted on 20 January 2017
Further Environmental Permit	FEP-01/308/2008/B	Granted on 16 May 2018
Water Discharge License under WPCO (Permit Holder: GVL)	Licence No.: WT00041447-2022	Validity from 17 June 2022 to 30 June 2024
Billing Account for Disposal of Construction Waste	Chit Account Number: 5001692	Approved on 28 December 2005
Registration as a Chemical Waste Producer (Permit Holder: GVL)	5296-839-G2228-01	Issued on 31 December 2015
Construction Noise Permit (Permit Holder: GVL)	GW-RE0245-23	Validity from 15 March 2023 to 14 September 2023

The EM&A programme for the Project required environmental monitoring for air quality, noise, water quality and landfill gas as well as environmental site inspections for air quality, noise, water quality, landfill gas, waste management, and landscape and visual impacts. The EM&A requirements and related findings for each component are summarised in the following sections.

2.1 AIR QUALITY MONITORING

2.1.1 Dust Monitoring

Monitoring Requirements and Equipment

According to the updated EM&A Manual of the Project, impact dust monitoring (in term of Total Suspended Particulates (TSP)) was carried out at the four designated locations along the site boundary (i.e. AM1, AM2, AM3 and AM4) during the operation/restoration phase, at a 6-day interval.

The Action and Limit Levels of the dust monitoring is provided in *Table 2.1* below.

Table 2.1 *Action and Limit Levels for 24-hour TSP*

Monitoring Station	Action Level	Limit Level
AM1 - SENTX Site Boundary (North)		
AM2 - SENTX Site Boundary (West, near DP3)	260 $\mu\text{g m}^{-3}$	260 $\mu\text{g m}^{-3}$
AM3 - SENTX Site Boundary (West, near RC15)		
AM4 - SENTX Site Boundary (West, near EPD building)		

High volume air samplers (HVSs) in compliance with the specifications listed under Section 3.2.2 of the updated EM&A Manual were used to measure 24-hour TSP levels at the dust monitoring stations. The HVSs were calibrated upon installation and thereafter at bi-monthly intervals to check the validity and accuracy of the results.

The equipment used in the impact dust monitoring programme and monitoring locations are summarised in *Table 2.2* and illustrated in *Figure 2.1*, respectively. Copies of the calibration certificates for the equipment are presented in *Annex D1*.

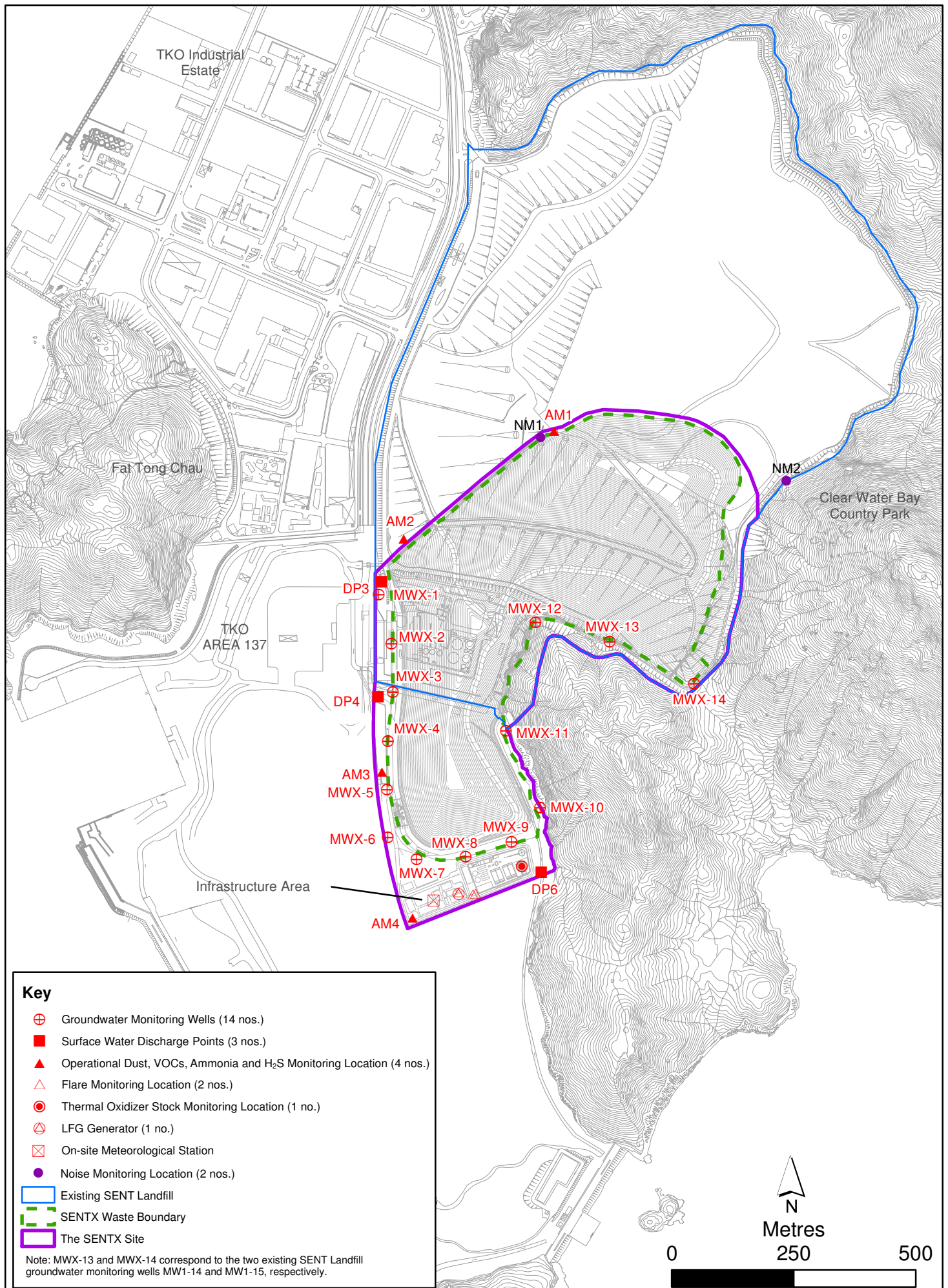


Figure 2.1

Environmental Monitoring Locations

Table 2.2 *Dust Monitoring Details*

Monitoring Station	Location	Parameter	Frequency and Duration	Monitoring Dates	Equipment
AM1	SENTX Site Boundary (North)	24-hour TSP	Once every 6 days	2, 8, 14, 20, 26 March 2023	Tisch TE-5170 (S/N: 3976)
AM2	SENTX Site Boundary (West, near DP3)				Tisch TE-5170 (S/N: 3573)
AM3	SENTX Site Boundary (West, near RC15)				Tisch TE-5170 (S/N: 3572)
AM4	SENTX Site Boundary (West, near EPD building)				Tisch TE-5170 (S/N: 3957)

Monitoring Schedule for the Reporting Month

The schedule for dust monitoring during the reporting period is provided in *Annex C*.

Results and Observations

The monitoring results for 24-hour TSP are summarised in *Table 2.3*. The detailed monitoring results and the graphical presentation of the 24-hour TSP results at each monitoring location are provided in *Annex D2*.

Table 2.3 *Summary of 24-hour TSP Monitoring Results in the Reporting Period*

Monitoring Station	Average 24-hr TSP Concentration ($\mu\text{g m}^{-3}$) (Range in bracket)	Action Level ($\mu\text{g/m}^3$)	Limit Level ($\mu\text{g/m}^3$)
AM1 - SENTX Site Boundary (North)	220 (58 - 401)	260	260
AM2 - SENTX Site Boundary (West, near DP3)	252 (108 - 452)	260	260
AM3 - SENTX Site Boundary (West, near RC15)	125 (41 - 225)	260	260
AM4 - SENTX Site Boundary (West, near EPD building)	102 (35 - 145)	260	260

The major dust sources in the reporting period included fugitive dust emission from exposed area in SENTX, as well as nearby operations of the TKO Area 137 Fill Bank.

Action and Limit Levels exceedances were recorded for TSP monitoring in the reporting period and actions in accordance with the Event and Action Plan presented in *Annex D3* were undertaken. Investigation of the Action and Limit Levels exceedances was conducted and the investigation reports are presented in *Annex D8*.

Based on the investigation conducted for the monitoring events with potential Action and Limit Levels exceedances with the Contractor and the IEC, the TSP exceedances at AM1 on 2 March and 14 March 2023 were considered non Project-related while the exceedances at AM2 on 8 March and 14 March 2023 were deemed to Project-related activities.

The Contractor was reminded to implement all relevant mitigation measures for the construction and operation works and maintain good site practice. The ET will keep track on the monitoring data and ensure Contractor's compliance of the environmental requirements.

Meteorological Data

Meteorological data obtained from the SENTX on-site meteorological monitoring station was used for the dust monitoring and is shown in *Annex D4*. It is considered that meteorological data obtained at the on-site meteorological monitoring station is representative of the Project area and could be used for the operation/restoration phase dust monitoring programme for the Project.

2.1.2 Odour Monitoring

Monitoring Requirements

According to the updated EM&A Manual of the Project, odour patrol was carried out along the site boundary during the operation/ restoration phase.

During the first month of operation, daily odour patrol (3 times per day) was conducted jointly by the ET and the IEC. The odour intensity detected was based on that determined by the IEC. In addition, an independent party (ALS Technichem (HK) Pty Ltd.) was appointed to undertake odour patrol together with the ET and IEC three times per week. During these patrols, the odour intensity detected was based on that determined by the independent third party.

Reduction of odour monitoring frequency from Period 1 (daily, three times per day) to Period 2 (weekly) was approved by EPD on 4 February 2022. Weekly odour patrol was conducted jointly by the ET and the IEC from 10 February 2022. In addition, an independent party (ALS Technichem (HK) Pty Ltd.) was appointed to undertake odour patrol together with the ET and IEC once every two weeks.

Reduction of odour monitoring frequency from Period 2 (weekly) to Period 3 (monthly) was approved by EPD on 2 June 2022. Monthly odour patrol was conducted jointly by the ET and the IEC from 28 June 2022. In addition, an independent party (ALS Technichem (HK) Pty Ltd.) was appointed to undertake odour patrol together with the ET and IEC quarterly.

The Action and Limit Levels for odour patrol is provided in *Table 2.4* below.

Table 2.4 *Action and Limit Levels for Odour Patrol*

Parameter	Action Level	Limit Level
Perceived odour intensity and odour complaints	<ul style="list-style-type: none"> • Odour intensity \geq Class 2 recorded; or • One documented complaint received 	<ul style="list-style-type: none"> • Odour intensity \geq Class 3 recorded on 2 consecutive patrol ^(a) ^(b)

Notes:

(a) i.e. either Class 3-strong or Class 4-extreme odour intensity.

(b) The exceedances of the odour intensity do not need to be recorded at the same location.

Odour patrol was conducted by trained personnel/competent persons with a specific sensitivity to a reference odour (i.e. on reference materials n-butanol with the concentration of 50ppm in nitrogen (v/v)) in compliance with Section 3.7.2 of the updated EM&A Manual patrolling and sniffing along the SENTX Site boundary to detect any odour.

The odour monitoring programme and patrol route are summarised in *Table 2.5* and illustrated in *Figure 2.2* respectively. Copies of the certificates of the qualified odour panelist are presented in *Annex D5*.

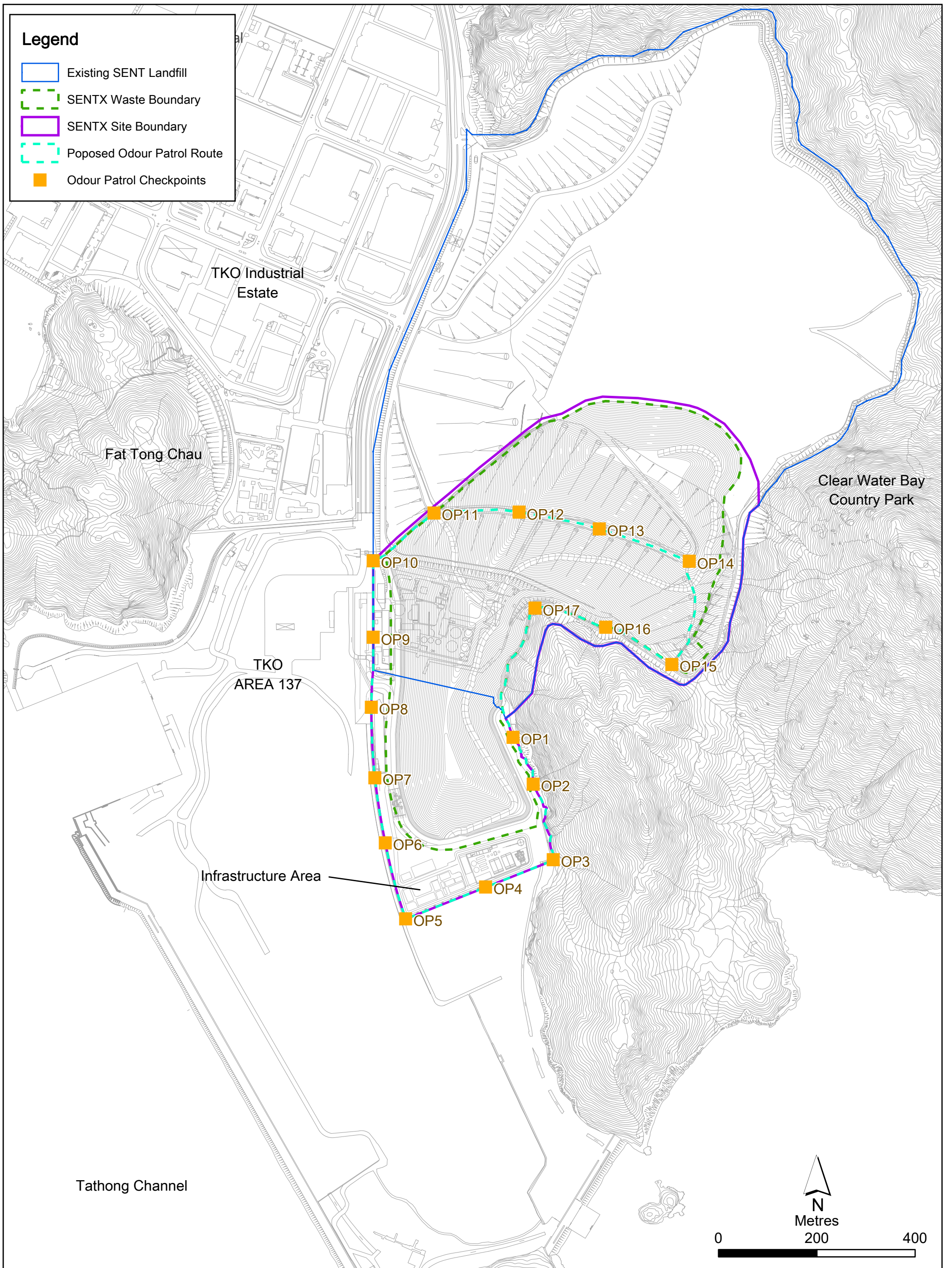


Figure 2.2

Odour Patrol Route for
Operation/ Restoration Phase Odour Monitoring

File: T:\GIS\CONTRACT\0465169\mxd\0465169_Proposed_Odour_Patrol_Route.mxd
Date: 18/8/2022

Environmental
Resources
Management



Table 2.5 *Odour Monitoring Details*

Patrol Locations	Parameters	Patrol Frequency (a)	Monitoring Dates
Patrol along the SENTX Site Boundary (Checkpoints OP1 – OP17)	Odour Intensity (see <i>Table 2.6</i>)	<p><u>Period 1 - First month of operation</u> Daily, three times a day in the morning, afternoon and evening/night (between 18:00 and 22:00 hrs) conducted by the ET and the IEC</p> <p>Three times per week on different days conducted by an independent third party together with the ET and IEC (b)</p> <p><u>Period 2 - Three months following period 1 (c)</u></p> <p>Weekly conducted by the ET and the IEC</p> <p>Once every two weeks conducted by an independent third party together with the ET and IEC (b)</p> <p><u>Period 3 - Throughout operation following period 2 (c)</u> Monthly conducted by the ET and the IEC</p> <p>Quarterly conducted by an independent third party together with the ET and IEC (b)</p>	<p><u>Conducted by ET & IEC:</u> -</p> <p><u>Conducted by an independent third party, ET & IEC:</u> 22 March 2023</p>
Notes:			
(a) Reduction of monitoring frequency will be subject to the monitoring results to demonstrate environmentally acceptable performance.			
(b) Patrol shall be scheduled so that they are carried out together with the patrols to be carried out jointly by the ET and the IEC.			
(c) Commencement of each period will be justified by the ET Leader and verified by the IEC and will be subject to agreement with the EPD (EIAO Authority) and Project Proponent.			

Table 2.6 *Odour Intensity Level*

Class	Odour Intensity	Description
0	Not Detected	No odour perceived or an odour so weak that it cannot be easily characterised or described.
1	Slight	Identified odour, slight
2	Moderate	Identified odour, moderate
3	Strong	Identified odour, strong
4	Extreme	Severe odour

Monitoring Schedule for the Reporting Month

The schedule for odour patrol during the reporting period is provided in *Annex C*.

Results and Observations

The odour monitoring results are summarised and provided in *Table 2.7* and *Annex D6*, respectively.

Table 2.7 *Summary of Odour Monitoring Results in the Reporting Period*

Odour Checkpoints	Odour Intensity Class	Action Level	Limit Level
OP1	0	Odour intensity \geq Class 2 recorded	Odour intensity \geq Class 3 recorded on 2 consecutive patrol
OP2	0		
OP3	0		
OP4	1		
OP5	1		
OP6	0		
OP7	0		
OP8	0		
OP9	0		
OP10	1		
OP11	1		
OP12	0		
OP13	1		
OP14	1		
OP15	0		
OP16	0		
OP17	0		

The potential odour source in the reporting period included the generator, dump truck and tipping area at SENTX and the nearby vegetation. All the odour monitoring results were below the Action and Limit Levels in the reporting period. No action is thus required to be undertaken in accordance with the Event and Action Plan presented in *Annex D3*.

2.1.3 *Thermal Oxidiser, Landfill Gas Flare and Landfill Gas Generator Stack Emission Monitoring*

Monitoring Requirements and Equipment

According to the updated EM&A Manual of the Project, the performance of the thermal oxidiser, landfill gas flare and landfill gas generator was monitored when they are in operation. Gas samples were collected from the stack of the thermal oxidizer, landfill gas flare and landfill gas generator for laboratory analysis for NO₂, CO, SO₂, Benzene and Vinyl chloride and in-situ analysis for exhaust gas velocity at monthly interval and for laboratory analysis for non-methane organic compounds and ammonia (for thermal oxidizer only) at quarterly interval. The operating conditions of the thermal oxidiser, landfill gas flare and landfill gas generator were also monitored continuously.

The Limit Levels for stack emission of the thermal oxidiser, landfill gas flare and landfill gas generator are provided in *Tables 2.8 – 2.10* below.

Table 2.8 *Limit Levels for Stack Emission of the Thermal Oxidiser*

Parameters	Limit Level
NO ₂	1.58 gs ⁻¹
CO	0.53 gs ⁻¹
SO ₂	0.07 gs ⁻¹
Benzene	3.01 x 10 ⁻² gs ⁻¹
Vinyl chloride	2.23 x 10 ⁻³ gs ⁻¹
Gas combustion temperature	850°C (minimum)
Exhaust gas exit temperature	443K (minimum) ^(a)
Exhaust gas velocity	7.5 ms ⁻¹ (minimum) ^(a)

Note:
(a) Level under full load condition.

Table 2.9 *Limit Levels for Stack Emission of the Landfill Gas Flare*

Parameters	Limit Level
NO ₂	0.97 gs ⁻¹
CO	2.43 gs ⁻¹
SO ₂	0.22 gs ⁻¹
Benzene	4.14 x 10 ⁻⁴ gs ⁻¹
Vinyl Chloride	2.60 x 10 ⁻⁴ gs ⁻¹
Gas combustion temperature	815°C (minimum)
Exhaust gas exit temperature	923 K (minimum) ^(a)
Exhaust gas velocity	9.0 m s ⁻¹ (minimum) ^(a)

Note:
(a) Level under full load condition.

Table 2.10 *Limit Levels for Stack Emission of the Landfill Gas Generator*

Parameters	Limit Level
NO ₂	1.91 gs ⁻¹
CO	2.48 gs ⁻¹
SO ₂	0.528 gs ⁻¹
Benzene	2.47 x 10 ⁻⁴ gs ⁻¹
Vinyl chloride	1.88 x 10 ⁻⁵ gs ⁻¹
Gas combustion temperature	450°C (minimum)
Exhaust gas exit temperature	723K (minimum) ^(a)
Exhaust gas velocity	30.0 ms ⁻¹ (minimum) ^(a)

Note:
(a) Level under full load condition.

Gas samples were collected from the centroid of the stack with stainless steel sampling probe, into inert sample containers (i.e. Canister and Tedlar Bag) and transferred to ALS Technichem (HK) Pty Ltd. (HOKLAS Registration No. 066) laboratory within 24 hours of collection for direct analysis on a gas chromatography within 48 hours after collection. The flue gas velocity of the

gas stream at the exhaust of thermal oxidize was determined by S-Pitot tube during the emission sampling.

The stack emission monitoring programme and monitoring locations are summarised in *Table 2.11* and illustrated in *Figure 2.1*, respectively.

Table 2.11 *Thermal Oxidiser, Landfill Gas Flare and Landfill Gas Generator Stack Emission Monitoring Details*

Monitoring Location	Parameter	Frequency	Monitoring Date
Stack of Thermal Oxidiser	Laboratory analysis for	Monthly for the first 12 months of operation and thereafter at quarterly intervals	22 March 2023
	• NO ₂		
	• CO		
	• SO ₂		
Stack of Thermal Oxidiser	In-situ analysis for	Quarterly for the 1 st year of operation ^(b)	-
	• Exhaust gas velocity		
	Laboratory analysis for		
	• Non-methane organic compounds		
Stack of Thermal Oxidiser	Laboratory analysis for	Quarterly	-
	• Ammonia		
	• Gas combustion temperature		
	• Exhaust temperature		
Stack of Thermal Oxidiser	• Exhaust gas velocity ^(a)	Continuously	1 - 31 March 2023
	• Gas combustion temperature		
	• Exhaust temperature		
	• Exhaust gas velocity ^(a)		
Stack of Landfill Gas Flare	Laboratory analysis for	Monthly for the first 12 months of operation and thereafter at quarterly intervals	23 March 2023
	• NO ₂		
	• CO		
	• SO ₂		
Stack of Landfill Gas Flare	In-situ analysis for	Quarterly for the 1 st year of operation ^(b)	-
	• Exhaust gas velocity		
	Laboratory analysis for		
	• Non-methane organic compounds		
Stack of Landfill Gas Flare	• Gas combustion temperature	Continuously	1 - 31 March 2023
	• Exhaust temperature		
	• Exhaust gas velocity ^(a)		
	• Exhaust gas velocity ^(a)		

Monitoring Location	Parameter	Frequency	Monitoring Date
Stack of Landfill Gas Generator	Laboratory analysis for	Monthly for the first 12 months of operation and thereafter at quarterly intervals	23 March 2023
	<ul style="list-style-type: none"> • NO₂ • CO • SO₂ • Benzene • Vinyl chloride 		
	In-situ analysis for		
	<ul style="list-style-type: none"> • Exhaust gas velocity 		
	Laboratory analysis for	Quarterly for the 1 st year of operation ^(b)	-
	<ul style="list-style-type: none"> • Non-methane organic compounds 		
	<ul style="list-style-type: none"> • Exhaust temperature • Exhaust gas velocity ^(a) 	Continuously	1 - 31 March 2023

Notes:

- (a) The exhaust gas velocity is calculated based on the cross-section area of the stack and continuous monitored gas flow and combustion temperature data.
- (b) The monitoring results are being reviewed to determine if monitoring of this parameter can be terminated upon agreement by the EIAO Authority, IEC and Project Proponent.

Monitoring Schedule for the Reporting Month

The schedule for thermal oxidizer, landfill gas flare and landfill gas generator stack emission monitoring during the reporting period is provided in *Annex C*.

Results and Observations

The thermal oxidizer, landfill gas flare and landfill gas generator stack emission monitoring results and detailed continuous monitoring results are summarised in *Tables 2.12 - 2.14* and provided in *Annex D7*, respectively.

Table 2.12 *Summary of Thermal Oxidiser Stack Emission Monitoring in the Reporting Period*

Parameters	Monitoring Results (Range in Bracket)	Limit Level
NO ₂	1.34 gs ⁻¹	1.58 gs ⁻¹
CO	<0.01 gs ⁻¹	0.53 gs ⁻¹
SO ₂	<0.01 gs ⁻¹	0.07 gs ⁻¹
Benzene	<2.0 x 10 ⁻⁴ gs ⁻¹	3.01 x 10 ⁻² gs ⁻¹
Vinyl chloride	<1.4 x 10 ⁻⁴ gs ⁻¹	2.23 x 10 ⁻³ gs ⁻¹
Gas combustion temperature	928°C (908°C - 956°C)	850°C (minimum)
Exhaust gas exit temperature	1,222K (1,188K - 1,240K)	443K (minimum) ^(a)
Exhaust gas velocity	11.3 ms ⁻¹ ^(b)	7.5 ms ⁻¹ (minimum) ^(a)

Notes:

- (a) Level under full load condition.
- (b) The exhaust gas velocity was calculated based on the cross-section area of the stack and the gas flow and combustion temperature data measured during the stack emission monitoring.

Table 2.13 *Summary of Landfill Gas Flare Stack Emission Monitoring in the Reporting Period*

Parameters	Monitoring Results (Range in Bracket)	Limit Level
NO ₂	0.02 gs ⁻¹	0.97 gs ⁻¹
CO	<0.01 gs ⁻¹	2.43 gs ⁻¹
SO ₂	<0.01 gs ⁻¹	0.22 gs ⁻¹
Benzene	<9.5 x 10 ⁻⁵ gs ⁻¹	4.14 x 10 ⁻⁴ gs ⁻¹
Vinyl chloride	<7.6 x 10 ⁻⁵ gs ⁻¹	2.60 x 10 ⁻⁴ gs ⁻¹
Gas combustion temperature	Flare 1: 936°C (870°C - 990°C) Flare 2: 927°C (830°C - 990°C)	815°C (minimum)
Exhaust gas exit temperature	Flare 1: 1,103K (1,053K - 1,193K) Flare 2: 1,128K (993K - 1,203K)	923 K (minimum) ^(a)
Exhaust gas velocity	6.2 ms ⁻¹ ^(b)	9.0 m s ⁻¹ (minimum) ^(a)

Note:

(a) Level under full load condition.

(b) The exhaust gas velocity was calculated based on the cross-section area of the stack and the gas flow and combustion temperature data measured during the stack emission monitoring.

Table 2.14 *Summary of Landfill Gas Generator Stack Emission Monitoring in the Reporting Period*

Parameters	Monitoring Results (Range in Bracket)	Limit Level
NO ₂	0.079 gs ⁻¹	1.91 gs ⁻¹
CO	0.942 gs ⁻¹	2.48 gs ⁻¹
SO ₂	<0.001 gs ⁻¹	0.528 gs ⁻¹
Benzene	9.7 x 10 ⁻⁵ gs ⁻¹	2.47 x 10 ⁻⁴ gs ⁻¹
Vinyl chloride	<1.2 x 10 ⁻⁵ gs ⁻¹	1.88 x 10 ⁻⁵ gs ⁻¹
Exhaust gas exit temperature	ENGA: 875K (868K - 881K) ENGB : 864K (859K - 875K)	723K (minimum) ^(a)
Exhaust gas velocity	13.9 ms ⁻¹ ^(b)	30.0 ms ⁻¹ (minimum) ^(a)

Note:

(a) Level under full load condition.

(b) The exhaust gas velocity was calculated based on the cross-section area of the stack and the gas flow and combustion temperature data measured during the stack emission monitoring.

No Action and Limit Levels exceedance was recorded for thermal oxidizer, landfill gas flare and landfill gas generator stack emission monitoring in the reporting period. No action is thus required to be undertaken in accordance with the Event and Action Plan presented in *Annex D3*.

2.2 NOISE MONITORING

2.2.1 Monitoring Requirements and Equipment

According to the updated EM&A Manual of the Project, impact noise monitoring was conducted weekly at the monitoring location (i.e. NM1) to obtain one set of 30-minute measurement between 07:00 and 19:00 hours on normal weekdays.

The Action and Limit Levels for operational noise of the Project are provided in *Table 2.15* below.

Table 2.15 *Action and Limit Levels for Operational Noise*

Time Period	Action Level (a)	Limit Level (b)
07:00 – 19:00 hrs on all days	When one documented complaint is received from any one of the noise sensitive receivers (NSRs)	65 dB(A) at NSRs (c)
19:00 – 23:00 hrs on all days		65 dB(A) at NSRs (c)
23:00 – 07:00 hrs on all days	75 dB(A) recorded at the monitoring station	55 dB(A) at NSRs (c)

Notes:

- (a) 75dB(A) along and at about 100m from the SENTX site boundary was set as the Action Level.
- (b) Limits specified in the GW-TM and IND-TM for construction and operational noise, respectively.
- (c) Limit Level only apply to operational noise without road traffic and construction activities noise.

Noise monitoring was performed by ALS Technichem (HK) Pty Ltd. (HOKLAS Registration No. 066) using sound level meter at the designated monitoring station NM1 (see *Figure 2.1*) in accordance with the requirements stipulated in the updated EM&A Manual. Acoustic calibrator was deployed to check the sound level meter at a known sound pressure level. Details of the deployed equipment are provided in *Table 2.16*. Copies of the calibration certificates for the equipment are presented in *Annex E1*.

Table 2.16 *Noise Monitoring Details*

Monitoring Station (1)	Location	Parameter	Frequency and Duration	Monitoring Dates	Equipment
NM1	SENTX Site Boundary (North)	L _{eq} (30 min) measurement between 07:00 and 19:00 hours on normal weekdays (Monday to Saturday)	Once per week for 30 mins during operation of the Project	9, 15, 21, 28 March 2023	Sound Level Meter: Rion NL-52 (S/N: 00131627) Acoustic Calibrator: CAL200 (S/N: 15678)

2.2.2 *Monitoring Schedule for the Reporting Month*

The schedule for noise monitoring during the reporting period is provided in *Annex C*.

2.2.3 *Results and Observations*

A total of 4 impact noise monitoring events were scheduled during the reporting period. Results for noise monitoring are summarised in *Table 2.17*. The monitoring results and the graphical presentation of the data are provided in *Annex E2*.

Table 2.17 *Summary of Operation Noise Monitoring Results in the Reporting Period*

Monitoring Station	Measured Noise Level L_{eq} (30 min), dB(A)		
	Average	Range	Action and Limit Level
NM1	54.5	48.9 - 59.9	75

Major noise sources identified during the noise monitoring included noise from operations of the SENTX and the TKO Area 137 Fill Bank, aircrafts and insects.

No Action and Limit Levels exceedance was recorded for operation noise monitoring in the reporting period. No action is thus required to be undertaken in accordance with the Event and Action Plan presented in *Annex E3*.

2.3 *WATER QUALITY MONITORING*

2.3.1 *Surface Water Quality Monitoring*

Monitoring Requirements and Equipment

According to the updated EM&A Manual of the Project, impact surface water quality monitoring was carried out at the three designated surface water discharge points (i.e. DP3, DP4 and DP6) at monthly intervals during operation/ restoration phase to ensure that the SENTX will not cause adverse water quality impact. Suspension of impact surface water quality monitoring at DP3 was approved under the Baseline Monitoring Report by EPD on 24 July 2019 until the actual commencement of construction works affecting DP3 in 2022.

The parameters as listed in *Table 2.19* were determined by ALS Technichem (HK) Pty Ltd. (HOKLAS Registration No. 066).

The Limit Levels of the surface water quality impact monitoring are provided in *Table 2.18*.

Table 2.18 *Limit Levels for Surface Water Quality*

Parameters	Limit Level
DP4 & DP6	
Ammoniacal-nitrogen	> 7.1 mg/L
COD	> 30 mg/L
SS	> 20 mg/L
Notes:	
The limit levels specified for other parameters in <i>Table 10a of the Technical Memorandum Standards for Effluents Discharged into Drainage and Sewerage Systems, Inland and Coastal Waters</i> shall also be followed.	

The locations of the monitoring stations for the Project are shown in *Figure 2.1*. All *in situ* monitoring instruments were checked, calibrated and certified by a laboratory accredited under HOKLAS or other international accreditation scheme before use, and subsequently re-calibrated at 3 monthly intervals throughout all stages of the surface water quality monitoring programme. Calibration for a DO meter was carried out before measurement according to the instruction manual of the equipment model. Details of the equipment used in the impact surface water quality monitoring works are provided in *Table 2.19*. Copies of the calibration certificates for the equipment are presented in *Annex F1*.

Table 2.19 *Impact Surface Water Quality Monitoring Details*

Monitoring Station	Location	Frequency	Monitoring Dates	Parameter	Equipment	
DP4	Surface water discharge point DP4	Monthly	7 March 2023	<ul style="list-style-type: none"> • pH • Electrical conductivity (EC) • DO • SS • COD • BOD₅ • TOC • Ammoniacal -nitrogen • Nitrate-nitrogen • Nitrite-nitrogen • TKN • TN • Phosphate • Sulphate • Sulphide • Carbonate • Oil & Grease 	<ul style="list-style-type: none"> • Bicarbonate • Chloride • Sodium • Potassium • Calcium • Magnesium • Nickel • Manganese • Chromium • Cadmium • Copper • Lead • Iron • Zinc • Mercury • Boron 	YSI Professional DSS (S/N: 15G100349)
DP6	Surface water discharge point DP6					

Notes:

- (a) Impact surface water quality monitoring at DP3 was suspended from the monitoring event on 25 July 2019 until the actual commencement of construction works affecting DP3 in 2022.

Monitoring Schedule for the Reporting Month

The schedule for surface water quality monitoring during the reporting period is provided in *Annex C*.

Results and Observations

One regular monitoring event for impact surface water quality monitoring was scheduled at all designated monitoring stations during the reporting period. However, sampling could not be carried out on 7 March 2023 due to insufficient flow. Details of impact water quality monitoring event are provided in *Annex F2*.

No action is thus required to be undertaken in accordance with the Event and Action Plan presented in *Annex F3*.

2.3.2 Leachate Monitoring

Monitoring Requirements and Equipment

According to the updated EM&A Manual, continuous monitoring of leachate level and monthly monitoring of effluent quality were carried out during the operation/ restoration phase.

Reduction of effluent monitoring frequency (dry season) (from daily to monthly) was approved by EPD on 22 March 2022. Monthly effluent quality monitoring (dry season) shall be conducted from 23 March 2022. The reduction of effluent monitoring frequency (wet season) (from daily to monthly) was approved by EPD on 2 August 2022. Monthly effluent quality monitoring (wet season) shall be conducted from 3 August 2022.

Temperature, pH and volume of the effluent discharged from the leachate treatment plant were measured in-situ whereas the parameters as listed in *Table 2.21* were determined by ALS Technichem (HK) Pty Ltd. (HOKLAS Registration No. 066).

The Limit Levels of the leachate monitoring are provided in *Table 2.20*.

Table 2.20 Limit Levels for Leachate Levels and Effluent Quality

Parameters	Limit Level
Leachate Levels	
Leachate levels above the basal liner	1 m above the primary liner of the leachate containment system
Effluent Quality	
Temperature	> 43 °C
pH Value	6 - 10
Volume Discharged	>2,000 m ³
Suspended Solids (SS)	> 800 mg/L
Phosphate	> 25 mg/L
Sulphate	> 800 mg/L

Parameters	Limit Level
Total Inorganic Nitrogen ^(a)	> 100 mg/L
Biochemical Oxygen Demand (BOD)	> 800 mg/L
Chemical Oxygen Demand (COD)	> 2,000 mg/L
Oil & Grease	> 20 mg/L
Boron	> 7,000 µg/L
Iron	> 5 mg/L
Cadmium	> 1 µg/L
Chromium	> 300 µg/L
Copper	> 1,000 µg/L
Nickel	> 700 µg/L
Zinc	> 700 µg/L

Note:

(a) Total Inorganic Nitrogen include Ammoniacal-nitrogen, Nitrite-nitrogen and Nitrate-nitrogen.

All *in situ* monitoring instruments were checked, calibrated and certified by a laboratory accredited under HOKLAS or other international accreditation scheme before use, and subsequently re-calibrated at 3 monthly intervals throughout all stages of the leachate quality monitoring programme. Details of the equipment used are provided in *Table 2.21*. Copies of the calibration certificates for the equipment are presented in *Annex F4*.

Table 2.21 Leachate Levels and Effluent Quality Monitoring Details

Location	Frequency	Parameter	Monitoring Dates	Equipment
Leachate levels above the basal liner	Continuous	Leachate Levels	1 – 31 March 2023	Pairs of pressure transducers
Effluent discharged from LTP	Daily for the first 3 months upon full operation of the LTP at wet season (Apr to Sep) and dry season (Oct to Mar), respectively and reduce to monthly thereafter subject to the monitoring results of the first 3 months for each season and agreement with the EIAO Authority, IEC and IC. ^(a)	<i>On-site Measurements:</i> <ul style="list-style-type: none"> • Volume • pH • Temperature <i>Laboratory analysis:</i> <ul style="list-style-type: none"> • Suspended Solids • COD • BOD₅ • TOC • Ammoniacal-nitrogen • Nitrate-nitrogen • Nitrite-nitrogen • Total Nitrogen • Sulphate • Phosphate • Oil & Grease • Alkalinity • Chloride • Calcium • Potassium • Magnesium • Iron • Zinc • Copper • Chromium • Nickel • Cadmium • Boron 	2 March 2023	HORIBA U-52G (S/N: RSV50V1T)

Note:
(a) Reduction of monitoring frequency will be subject to the monitoring results to demonstrate environmentally acceptable performance.

Monitoring Schedule for the Reporting Month

The schedule for leachate monitoring during the reporting period is provided in *Annex C*.

Results and Observations

The leachate levels and effluent quality monitoring results are summarised in *Table 2.22* and *Table 2.23*, respectively. The detailed monitoring results are provided in *Annex F5* and *Annex F6*, respectively.

Table 2.22 Summary of Leachate Levels in the Reporting Period

Monitoring Location	Average Leachate Head Levels (cm) (Range in Bracket)	Limit Level (cm)
Pump Station No. 1X (Cell 1X)		
Meter No. X-1	70 (64 - 77)	> 178
Meter No. X-2	81 (64 - 88)	
Average	76 (70 - 83)	
Pump Station No. 2X (Cell 2X)		
Meter No. X-3	79 (66 - 88)	> 180
Meter No. X-4	75 (62 - 84)	
Average	77 (64 - 86)	
Pump Station No. 3X (Cell 3X)		
Meter No. X-5	66 (62 - 70)	> 175
Meter No. X-6	67 (62 - 70)	
Average	66 (62 - 70)	
Pump Station No. 4X (Cell 4X)		
Meter No. X-7	55 (48 - 65)	> 186
Meter No. X-8	60 (52 - 70)	
Average	57 (50 - 68)	

Table 2.23 Summary of Effluent Quality Monitoring Results in the Reporting Period

Parameters	Monitoring Results	Limit Level	
Effluent Discharged from LTP			
Temperature	°C	25.7	> 43 °C
pH Value	pH unit	8.4	6 - 10
Volume Discharged	m ³	1,021	>2,000 m ³
Suspended Solids (SS)	mg/L	68.0	> 800 mg/L
Phosphate	mg/L	7.65	> 25 mg/L
Sulphate	mg/L	164	> 800 mg/L
Total Inorganic Nitrogen ^(a)	mg/L	34.52	> 100 mg/L
BOD	mg/L	19	> 800 mg/L
COD	mg/L	1010	> 2,000 mg/L
Oil & Grease	mg/L	<5	> 20 mg/L
Boron	µg/L	5640	> 7,000 µg/L
Iron	mg/L	1.90	> 5 mg/L
Cadmium	µg/L	<1.0	> 1 µg/L
Chromium	µg/L	146	> 300 µg/L
Copper	µg/L	<10	> 1,000 µg/L
Nickel	µg/L	119	> 700 µg/L
Zinc	µg/L	54	> 700 µg/L

Note:

(a) Total Inorganic Nitrogen include Ammoniacal-nitrogen, Nitrite-nitrogen and Nitrate-nitrogen.

All the leachate levels and effluent quality monitoring results were below the Limit Levels in the reporting period. No action is thus required to be

undertaken in accordance with the Event and Action Plan presented in *Annex F3*.

2.3.3 *Groundwater Monitoring*

Monitoring Requirements and Equipment

According to the updated EM&A Manual of the Project with incorporation of the proposed updates under the Amendment Summary approved by EPD on 15 June 2020, groundwater monitoring was carried out at 14 perimeter groundwater monitoring wells (including 3 up-gradient wells and 11 down-gradient wells) (i.e. MWX-1 to MWX-14) to monitor the groundwater quality and level of the perimeter groundwater monitoring wells at monthly interval.

The Limit Levels for groundwater quality is provided in *Table 2.24* below.

Table 2.24 *Limit Levels for Groundwater Quality*

Location	Limit Levels	
	Ammoniacal-nitrogen (mg L ⁻¹)	COD (mg L ⁻¹)
MWX-1	5.00	30
MWX-2	5.00	30
MWX-3	5.00	30
MWX-4	7.63	36
MWX-5	5.00	30
MWX-6	5.00	46
MWX-7	6.55	36
MWX-8	15.85	50
MWX-9	7.30	71
MWX-10	5.00	30
MWX-11	5.00	30
MWX-12	5.00	30
MWX-13	5.00	30
MWX-14	5.00	30

A bladder pump with Teflon sampling tube and adjustable discharge rates was used for purging and taking of groundwater sample from the monitoring wells. Filtered groundwater samples were collected by connecting a disposable in-line filter system to the tubing of the sampling pump, prior to storage and analysis by ALS Technichem (HK) Pty Ltd. (HOKLAS Registration No. 066).

A portable dip meter with 5mm accuracy was used for measurement of groundwater level at each well. The dip meter has an audio indicator of the water level and was checked before use.

The measurements of pH and electrical conductivity (EC) were undertaken *in situ*. *In situ* monitoring instruments in compliance with the specifications

listed under Section 4.3.2 of the updated EM&A Manual were used to undertake the groundwater quality monitoring for the Project.

Details of the equipment used and the monitoring locations are summarised in *Table 2.25* and illustrated in *Figure 2.1*, respectively. Copies of the calibration certificates for the equipment are presented in *Annex F7*.

Table 2.25 *Groundwater Monitoring Details*

Monitoring Location	Frequency	Parameter		Monitoring Dates	Equipment
All groundwater monitoring wells (MWX-1 to MWX-14)	Monthly	<ul style="list-style-type: none"> • Water level • pH • EC • COD • BOD5 • TOC • Ammoniacal -nitrogen • Nitrate-nitrogen • Nitrite-nitrogen • TKN • TN • Sulphate • Sulphide • Carbonate • Bicarbonate • Phosphate 	<ul style="list-style-type: none"> • Chloride • Sodium • Potassium • Calcium • Magnesium • Nickel • Manganese • Chromium • Cadmium • Copper • Lead • Iron • Zinc • Mercury • Boron 	7 March 2023	YSI Professional DSS (S/N: 15G100349)

Monitoring Schedule for the Reporting Month

The schedule for groundwater quality monitoring during the reporting period is provided in *Annex C*.

Results and Observations

The groundwater quality monitoring results and detailed monitoring results are summarised in *Table 2.26* and provided in *Annex F8*, respectively.

Table 2.26 Summary of Groundwater Monitoring Results in the Reporting Period

Location	Ammoniacal-nitrogen (mg L ⁻¹)		COD (mg L ⁻¹)	
	Monitoring Results	Limit Levels	Monitoring Results	Limit Levels
MWX-1	0.26	5.00	11	30
MWX-2	<0.01	5.00	6	30
MWX-3	1.74	5.00	19	30
MWX-4	6.17	7.63	34	36
MWX-5	2.61	5.00	30	30
MWX-6	4.23	5.00	48	46
MWX-7	3.25	6.55	30	36
MWX-8	13.8	15.85	42	50
MWX-9	1.27	7.30	10	71
MWX-10	0.02	5.00	8	30
MWX-11	0.17	5.00	8	30
MWX-12	0.01	5.00	12	30
MWX-13	0.02	5.00	5	30
MWX-14	0.03	5.00	5	30

Limit Level exceedance was recorded for groundwater monitoring in the reporting period and actions in accordance with the Event and Action Plan presented in *Annex F3* were undertaken. The groundwater (COD) exceedance at MWX-6 on 7 March 2023 is under investigation.

The Contractor was reminded to implement all relevant mitigation measures for the construction and operation works and maintain good site practice. The ET will keep track on the monitoring data and ensure Contractor’s compliance of the environmental requirements.

2.4 LANDFILL GAS MONITORING

2.4.1 Monitoring Requirements

According to the updated EM&A Manual of the Project, landfill gas monitoring was carried out at the perimeter of the waste boundary (monitoring wells), area between the SENTX Site boundary and the waste boundary (surface emission), occupied on-site building, service voids, utilities pit and manholes in the vicinity of the SENTX (build-up of landfill gas) during the operation/restoration phase.

The Limit Levels for landfill gas monitoring is provided in *Table 2.27* below.

Table 2.27 Limit Levels for Landfill Gas Constituents

Parameters	Monitoring Location	Limit Level (% (v/v))	
Perimeter Landfill Gas Monitoring Wells (a)			
Methane & Carbon Dioxide		Methane	Carbon Dioxide
	LFG1	1.0	3.2
	LFG2	1.0	4.3
	LFG3	1.0	6.3
	LFG4	1.0	7.0

Parameters	Monitoring Location	Limit Level (% (v/v))	
	LFG5	1.0	3.4
	LFG6	1.0	9.1
	LFG7	1.0	1.5
	LFG8	12.6	2.4
	LFG9	2.5	1.7
	LFG10	3.5	1.6
	LFG11	3.0	2.0
	LFG12	13.2	1.5
	LFG13	22.5	2.7
	LFG14	5.2	1.8
	LFG15	18.2	2.0
	LFG16	1.0	2.0
	LFG17	17.8	2.4
	LFG18	2.3	2.1
	LFG19	6.3	3.1
	LFG20	1.0	4.6
	LFG21	1.0	4.8
	LFG22	1.0	4.0
	LFG23	1.0	10.3
	LFG24	1.0	4.7
	GP1	1.0	10.6
	GP2 (shallow)	1.0	11.4
	GP2 (deep)	1.0	10.4
	GP3 (shallow)	1.0	6.9
	GP3 (deep)	1.0	5.6
	GP4 (shallow)	1.0	11.6
	GP4 (deep)	1.0	7.7
	GP5 (shallow)	1.0	10.8
	GP5 (deep)	1.0	7.5
	GP6	1.0	8.4
	GP7	1.0	4.5
	GP12	1.0	2.3
	GP15	1.0	2.2
	P7	1.0	2.5
	P8	1.0	1.7
	P9	1.0	2.7
Service Voids, Utilities Pits and Manholes			
Methane (or flammable gas)	Service voids, utilities pits and manholes	1% by volume	
Permanent Gas Monitoring System			
Methane (or flammable gas)	Permanent Gas Monitoring System	1% by volume (20% LEL)	
Area Between the SENTX Site Boundary and Waste Boundary (Surface Emission)			
Flammable gas	Area between SENTX site boundary and waste boundary	30 ppm	

Parameters	Monitoring Location	Limit Level (% (v/v))
Notes:		
(a) Limit Levels established based on the pre-operation phase baseline and additional landfill gas monitoring results in the Pre-operation Baseline Monitoring Report.		

Gas analysers in compliance with the specifications listed under Section 5.4.1 of the updated EM&A Manual were used to monitor the gas parameters at the landfill gas monitoring wells, service voids, utilities pits and manholes. The gas analyser was calibrated by a laboratory accredited under HOKLAS at yearly intervals and checked before use to ensure the validity and accuracy of the results. A portable dip meter was used to monitor the water level in the monitoring wells.

Permanent gas monitoring systems with pre-set alarm levels for methane at 20% lower explosive limit (LEL, equivalent to 1% methane gas (v/v)) were installed and operated in all occupied on-site buildings at SENTX. A central control panel is equipped to alert site personnel when the gas concentration at any detector reaches the alarm level.

The equipment used in the landfill gas monitoring programme is summarised in *Table 2.28*. The landfill gas monitoring locations for perimeter landfill gas monitoring wells and service voids, utilities and manholes along the Site boundary are illustrated in *Figure 2.3* and *Annex G1*, respectively. Copies of the calibration certificates for the equipment are presented in *Annex G2*.

Table 2.28 *Landfill Gas Monitoring Details*

Monitoring Location	Frequency	Parameter	Monitoring Dates	Equipment
Perimeter landfill gas monitoring wells (LFG1 to LFG24, P7 to P9, GP1 to GP7, GP12 and GP15)	Monthly	<ul style="list-style-type: none"> Methane Carbon dioxide Oxygen Atmospheric pressure 	1 March 2023	GA5000 (S/N: G507306)
Service voids, utilities and manholes along the Site boundary and within the SENTX Site (UU1 to UU28)	Monthly	<ul style="list-style-type: none"> Methane Carbon dioxide Oxygen 	1 March 2023	GA5000 (S/N: G507306)
Permanent gas monitoring system in all occupied on-site buildings	Continuous	<ul style="list-style-type: none"> Methane (or flammable gas) by permanent gas monitoring system 	1 – 31 March 2023	Permanent gas monitoring system
Areas between the SENTX Site boundary and the waste boundary and location of vegetation stress	Quarterly	<ul style="list-style-type: none"> Flammable gas emitted from the ground surface 	-	GMI Leak Surveyor (S/N: 554846)

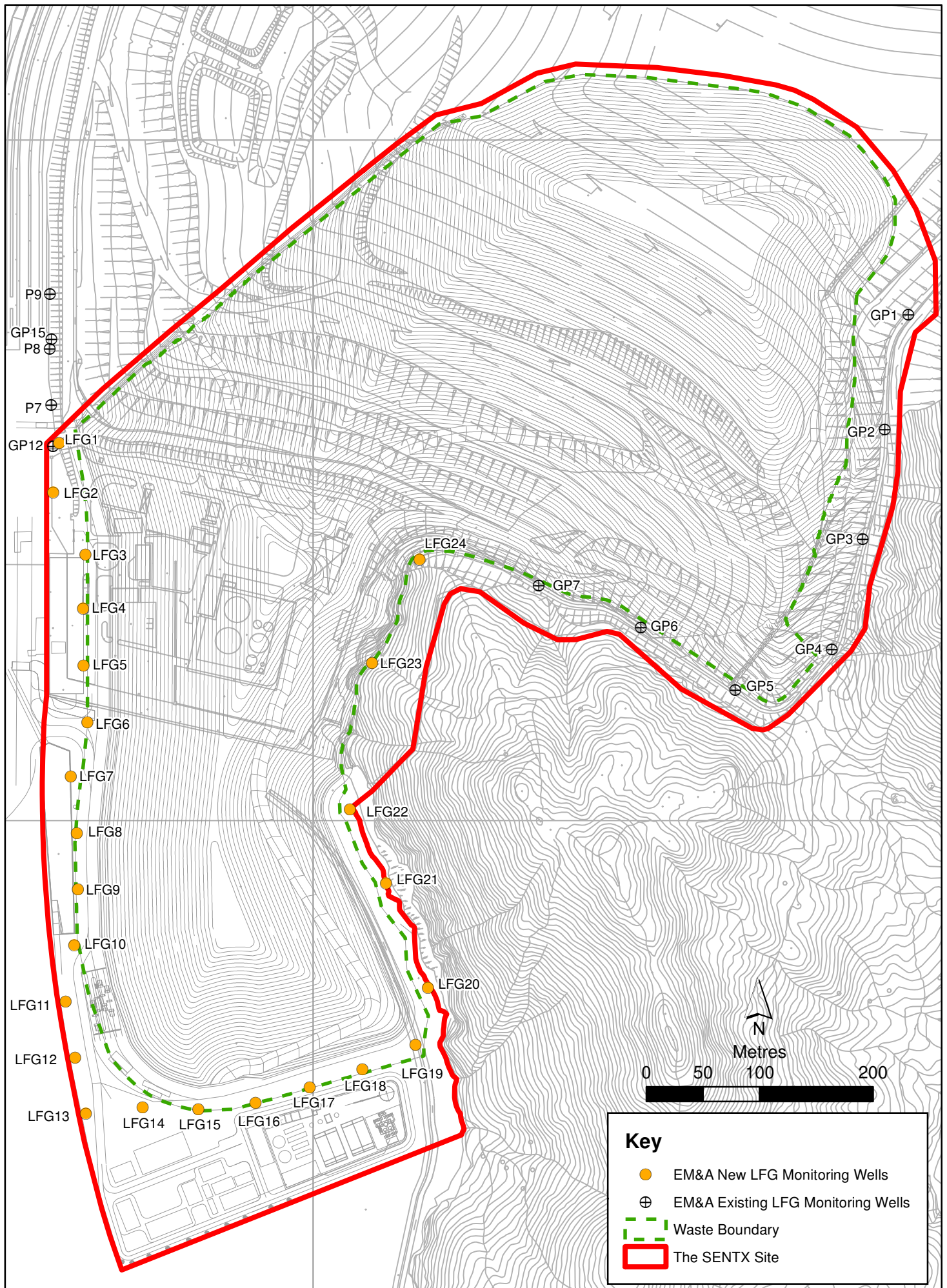


Figure 2.3

Location of Landfill Gas Monitoring Wells

Bulk gas sampling at least 2 of the perimeters LFG monitoring wells	Quarterly	<ul style="list-style-type: none"> • Methane • Carbon dioxide • Oxygen • Nitrogen • Carbon monoxide • Other flammable gas 	-	Gas sampling pump and Tedlar bags
---	-----------	---	---	-----------------------------------

2.4.2 Monitoring Schedule for the Reporting Month

The schedule for landfill gas monitoring during the reporting period is provided in *Annex C*.

2.4.3 Results and Observations

The landfill gas monitoring results are summarised and provided in *Tables 2.29 - 2.30 and Annex G3*, respectively.

Table 2.29 Summary of Landfill Gas Monitoring Results at Perimeter LFG Monitoring Wells in the Reporting Period

Location	Methane (% (v/v))		Carbon Dioxide (% (v/v))	
	Monitoring Results	Limit Levels (a)	Monitoring Results	Limit Levels (a)
LFG1	0.1	1.0	0.2	3.2
LFG2	0.1	1.0	0.1	4.3
LFG3	0.1	1.0	0.1	6.3
LFG4	0.1	1.0	0.1	7.0
LFG5	0.1	1.0	0.3	3.4
LFG6	0.2	1.0	0.2	9.1
LFG7	0.0	1.0	0.0	1.5
LFG8	0.0	12.6	0.0	2.4
LFG9	0.0	2.5	0.0	1.7
LFG10	0.0	3.5	0.0	1.6
LFG11	0.0	3.0	0.0	2.0
LFG12	0.0	13.2	0.0	1.5
LFG13	21.4	22.5	0.0	2.7
LFG14	0.0	5.2	0.0	1.8
LFG15	0.0	18.2	0.6	2.0
LFG16	0.0	1.0	0.1	2.0
LFG17	0.0	17.8	0.0	2.4
LFG18	0.0	2.3	0.1	2.1
LFG19	0.0	6.3	0.0	3.1
LFG20	0.0	1.0	0.8	4.6
LFG21	0.0	1.0	1.8	4.8
LFG22	0.0	1.0	0.0	4.0
LFG23	0.0	1.0	1.0	10.3
LFG24	0.0	1.0	0.3	4.7
GP1	0.0	1.0	5.5	10.6
GP2 (shallow)	0.0	1.0	1.4	11.4
GP2 (deep)	0.0	1.0	6.3	10.4
GP3 (shallow)	0.0	1.0	0.0	6.9
GP3 (deep)	0.0	1.0	0.5	5.6
GP4 (shallow)	0.0	1.0	0.1	11.6
GP4 (deep)	0.0	1.0	0.3	7.7
GP5 (shallow)	0.0	1.0	3.2	10.8
GP5 (deep)	0.0	1.0	0.1	7.5
GP6	0.0	1.0	4.6	8.4
GP7	0.0	1.0	0.0	4.5
GP12	0.1	1.0	0.0	2.3
GP15	0.1	1.0	0.0	2.2
P7	0.1	1.0	0.0	2.5
P8	0.1	1.0	0.0	1.7
P9	0.0	1.0	0.0	2.7

Notes:

(a) Limit Levels established based on the pre-operation phase baseline and additional landfill gas monitoring results in the Pre-operation Baseline Monitoring Report.

Table 2.30 *Summary of Landfill Gas Monitoring Results at Service Voids, Utilities Pits and Manholes in the Reporting Period*

Location	Methane (% (v/v))	
	Monitoring Results	Limit Levels
UU01	0.1	1.0
UU02	0.1	1.0
UU03	0.0	1.0
UU04	0.0	1.0
UU05	0.0	1.0
UU06	0.0	1.0
UU07	0.0	1.0
UU08	0.0	1.0
UU09	0.0	1.0
UU10	0.0	1.0
UU11	0.0	1.0
UU12	Voided due to latest site programme and on-going operation work	1.0
UU13	0.0	1.0
UU14	0.0	1.0
UU15	0.0	1.0
UU16	0.0	1.0
UU17	Voided due to latest site programme and on-going operation work	1.0
UU18	0.0	1.0
UU19	0.0	1.0
UU20	0.0	1.0
UU21	0.0	1.0
UU22	0.0	1.0
UU23	0.0	1.0
UU24	0.0	1.0
UU25	0.0	1.0
UU26	0.0	1.0
UU27	0.0	1.0
UU28	0.0	1.0

The alarm of the permanent gas monitoring systems with pre-set levels for methane at 20% lower explosive limit (LEL, equivalent to 1% methane gas (v/v)) was triggered at the ground floor of EPD building (EM585) on 13 March 2023. The Contractor had carried out indoor air quality checking around the area and no flammable gas was detected. The sensor was tested with standard gas and found malfunction. The Contractor has contacted the supplier for maintenance.

All the landfill gas monitoring results were below the Limit Levels in the reporting period. No action is thus required to be undertaken in accordance with the Event and Action Plan presented in *Annex G4*.

2.5 LANDSCAPE AND VISUAL MONITORING

2.5.1 Monitoring Requirements

According to the updated EM&A Manual of the Project, the monthly landscape and visual audit was conducted on 30 March 2023 to monitor the

implementation of the landscape and visual mitigation measures during operation/ restoration phase.

All relevant environmental mitigation measures listed in the approved EIA Report and the updated EM&A Manual and their implementation status are summarised in *Annex B*.

2.5.2 *Results and Observations*

The Contractor has implemented environmental mitigation measures as stated in the approved EIA Report and the EM&A Manual.

Regarding the landscape and visual audit, the Contractor was reminded to maintain the advance screen planting works regularly to ensure effective screening of views of project works from the High Junk Peak Trail.

2.6 *EM&A SITE INSPECTION*

Site inspections were carried out on a weekly basis with the Contractor, IEC and ER to monitor the implementation of proper environmental pollution control and mitigation measures under the Project. In the reporting period, 5 site inspections were carried out on 2, 9, 16, 23 and 30 March 2023.

Key observations during the site inspections are summarised in *Table 2.31*.

Table 2.31 *Key Observations Identified during the Site Inspection in this Reporting Month*

Inspection Date	Environmental Observations and Recommendations
2 March 2023	<ul style="list-style-type: none"> The Contractor shall remove the general refuse accumulated at DP3 sediment pit and the sediment trap regularly to ensure they are functioning properly at all times. The Contractor shall remove the general refuse and construction debris accumulated near LFG20 and dispose of the waste regularly.
9 March 2023	<ul style="list-style-type: none"> The Contractor shall clean up the oil spillage near towngas plant and handle the clean-up materials as chemical waste.
16 March 2023	<ul style="list-style-type: none"> The Contractor shall remove the stagnant water accumulated at the drainage channel near Towngas plant to ensure it is functioning properly at all times.
23 March 2023	<ul style="list-style-type: none"> The Contractor shall remove the stagnant water accumulated at the drainage channel near Towngas plant to ensure it is functioning properly at all times.
30 March 2023	<ul style="list-style-type: none"> The Contractor shall replace the faded NRMM label displaced on the generator near DP3. The Contractor shall arrange cleaning and removal of deposits along the main haul road, especially near site entrance and vehicle washing facilities more frequently to minimise mud to be carried on the public road.

The Contractor has rectified all observations identified during environmental site inspections in the reporting period. Key environmental deficiencies

identified and the corresponding rectification actions are presented in *Table 2.32*.

Table 2.32 *Summary of Environmental Deficiencies Identified and Corresponding Rectification Actions*

Deficiencies	Rectifications Implemented	Proposed Additional Control Measures
Surface Water		
Intercepting channels & drainage system	<ul style="list-style-type: none"> Reviewed drainage plan. 	<ul style="list-style-type: none"> Addition of channels. Expedite the construction of permanent sediment trap and discharge culverts.
DP channels (design & regular silt removal)	<ul style="list-style-type: none"> Carried out regular maintenance and cleaning of channels. DP4 channel: Area near the channel was paved with concrete and a bund was built. DP6 channel: Gravel piles on the channel were covered with concrete which serve as blocks for running water and to divide the channel into several sections. A pump was placed in the water zone in the upstream section to pump water to the Wetsep for treatment prior to the discharge to the last section before the weir plate. DP6: Pipes through the gravel piles between different channel sections were covered with geotextiles to block debris and silt. 	N.A.
Stockpiles & exposed soil	<ul style="list-style-type: none"> Installed silt fencing near surface water channel along DP6 channel. 	<ul style="list-style-type: none"> Improve soil covering. Compaction and cover for stockpiles and soil slopes.
Wetsep (treatment capacity & number)	<ul style="list-style-type: none"> Reviewed Wetsep capacity. Chemicals dosage of the Wetsep was increased to enhance the efficiency. 	<ul style="list-style-type: none"> Install additional Wetsep.
Backflow / ponding during heavy rainfall	<ul style="list-style-type: none"> Raised with EPD (LDG) and CEDD. 	N.A.

2.7

WASTE MANAGEMENT STATUS

The Contractor has registered as chemical waste producer under the Contract. Sufficient numbers of receptacles were available for general refuse collection and sorting.

As informed by the Contractor, waste generated during this reporting period include mainly Non-inert construction waste, Yard waste and Chemical waste. Reference has been made to the waste flow table prepared by the Contractor. The quantities of different types of wastes and imported fill materials are summarised in *Table 2.33*.

Table 2.33 *Quantities of Different Waste Generated and Imported Fill Materials*

Month/ Year	Inert C&D Material s ^(a) (in '000m ³)	Imported Fill (in '000kg) ^(b)		Inert Construction Waste Re-used (in '000m ³)	Non-inert Construction Waste ^(c) (in '000m ³)	Recyclable Materials ^(d) (in '000kg)	Yard Waste (in '000kg)		Chemical Wastes (in '000kg)
		Rock	Soil				Y Park	SENT	
1 - 31 Mar 23	0	0	0	0	0	0	0	0	0.800

Notes:

- (a) Inert construction wastes include hard rock and large broken concrete, and materials disposed as public fill. Density assumption: 1.6 (kg/L) for public fill.
- (b) Imported fill refers to materials generated from other project for on-site reuse.
- (c) Non-inert construction wastes include general refuse disposed at landfill. Density assumption: 0.9 (kg/L) for general refuse.
- (d) Recyclable materials include metals, paper, cardboard, plastics and others.

2.8 *IMPLEMENTATION STATUS OF ENVIRONMENTAL MITIGATION MEASURES*

A summary of the Environmental Mitigation Implementation Schedule is presented in *Annex B*. The necessary mitigation measures were implemented properly for the Project.

2.9 *SUMMARY OF EXCEEDANCES OF THE ENVIRONMENTAL QUALITY PERFORMANCE LIMIT*

The operation/ restoration phase noise and landfill gas monitoring results complied with the Action and Limit Levels in the reporting period.

Four exceedances of Action and Limit Levels for TSP were recorded for air quality monitoring in the reporting period. The TSP exceedances at AM1 on 2 March and 14 March 2023 were considered non Project-related while the exceedances at AM2 on 8 March and 14 March 2023 were deemed to Project-related activities upon further investigation. One exceedance of the Limit Level for groundwater (COD) was recorded for water quality impact monitoring in the reporting period. The groundwater (COD) exceedance at MWX-6 on 7 March 2023 is under investigation.

Cumulative statistics on exceedances is provided in *Annex H*.

2.10

SUMMARY OF COMPLAINTS, NOTIFICATION OF SUMMONS AND SUCCESSFUL PROSECUTIONS

There were no complaints, notification of summons or prosecution recorded in the reporting period.

Statistics on complaints, notifications of summons, successful prosecutions are summarised in *Annex H*.

3 ***FUTURE KEY ISSUES***

3.1 ***CONSTRUCTION PROGRAMME FOR THE COMING MONTH***

As informed by the Contractor, the major works for the Project in April 2023 will be:

- Defects rectification for waste reception area, including weighbridge, vehicle washing facilities, wheel wash bay and guard house;
- Defects rectification for infrastructure buildings;
- Deployment of liner system at rockwall buttress bench 2;
- Civil and E&M works for Diesel Fuel Tank such as canopy, pumps and equipment installation; and
- Landscaping work near DP6.

3.2 ***KEY ISSUES FOR THE COMING MONTH***

Potential environmental impacts arising from the above upcoming construction activities in the next reporting period of April 2023 are mainly associated with potential surface water impact in the rainy season.

3.3 ***MONITORING SCHEDULE FOR THE COMING MONTH***

The tentative schedule for environmental monitoring in April 2023 is provided in *Annex I*.

This EM&A Report presents the findings of the EM&A activities undertaken during the period from 1 to 31 March 2023 in accordance with the updated EM&A Manual and the requirements of the Environmental Permit (EP-308/2008/B).

Air quality (24-hour TSP, odour, thermal oxidiser, landfill gas flare, landfill gas generator stack emission), noise, water quality (surface water, leachate and groundwater) and landfill gas monitoring were carried out in the reporting period. Results for air quality (odour, thermal oxidiser, landfill gas flare and landfill gas generator stack emission), noise, water quality (surface water and leachate) and landfill gas monitoring complied with the Action and Limit Levels in the reporting period. Four exceedances of Action and Limit Levels for TSP and one exceedance of the Limit Level for groundwater (COD) were recorded in the reporting period.

Environmental site inspections were carried out during the reporting period. Recommendations on remedial actions were given to the Contractor for the deficiencies identified during the site inspections.

There were no complaints, notification of summons or prosecution recorded in the reporting period.

The ET will keep track on the construction and operation/restoration works to confirm compliance of environmental requirements and the proper implementation of all necessary mitigation measures.

Annex A

Work Programme

WBS Path	Activity	Activity Name	Dur	Start	Finish	Phase	Predecessor Details	Successor Details	2018		2019		2020		2021		2022		2023		
									Q2	Q3	Q4	Q1	Q2	Q3	Q4	Q1	Q2	Q3	Q4	Q1	Q2
332	SA2.5	Construction (Initial Works)	1163	12-Apr-18	07-Jun-21	756															
333	SA2.5.02	Advance Works & Site Establishment	1148	12-Apr-18	02-Jun-21	35															
334	SA2.5.02.01	Site Establishment & Mobilization	333	12-Apr-18	15-May-19	820															
335	5.02.01	52-1000 Site Mobilization for Parts X1 & X2	30	31-Dec-18	20-Jan-19	820															
336	5.02.01	52-1100 Site Mobilization for Parts X3, X4 & X5	30	12-Apr-18	11-May-18	1063															
337	5.02.01	52-1200 Temporary Office for Employer / ERI/C	60	10-Oct-18	08-Dec-18	0															
338	5.02.01	52-1300 Hoarding and Fencing Works	40	30-Jan-19	10-Mar-19	820															
339	SA2.5.02.02	Site Survey & Investigation Works for Parts X1 & X2	50	31-Dec-18	18-Feb-19	840															
340	5.02.02	52-1400 Condition Survey	25	31-Dec-18	24-Jan-19	840															
341	5.02.02	52-1500 Topographic Survey	20	31-Dec-18	19-Jan-19	845															
342	5.02.02	52-1600 Site Inspection, Review of Condition Survey Report	25	25-Jan-19	18-Feb-19	840															
343	SA2.5.02.03	Site Survey & Investigation Works for Parts X3, X4 & X5	58	12-Apr-18	31-May-18	1103															
344	5.02.03	52-1700 Condition Survey	25	12-Apr-18	06-May-18	1103															
345	5.02.03	52-1800 Topographic Survey	20	12-Apr-18	01-May-18	1108															
346	5.02.03	52-1900 Site Inspection, Review of Condition Survey Report	25	07-May-18	31-May-18	1103															
347	SA2.5.02.04	Environmental Monitoring	975	02-Oct-18	02-Jun-21	35															
348	5.02.04	52-2000 Installation of Monitoring Stations & Waits (SP & DVI)	120	02-Oct-18	20-Jan-19	0															
349	5.02.04	52-2100 Installation of Monitoring Stations & Waits (SP & DVI) on Butress Wall	120	02-Oct-18	20-Jan-19	0															
350	5.02.04	52-2200 Conduct Baseline Monitoring for Construction (one month)	30	01-Dec-18	30-Dec-18	0															
351	5.02.04	52-2300 Conduct Baseline Monitoring for Operation (one year)	365	03-Jun-20	02-Jun-21	35															
352	SA2.5.03	Civil Engineering Works	748	13-Jan-19	29-Jan-21	834															
353	SA2.5.03.01	Butress Wall	475	03-Apr-19	03-Jun-20	43															
354	5.03.01	53-1000 Section w/d, SENT	300	13-Apr-19	06-Feb-20	95															
355	5.03.01	53-1100 Characterise SENT Landfill Gas Pipe	45	07-Feb-20	23-Mar-20	96															
356	5.03.01	53-1200 Section at Cell 4	400	02-Mar-19	04-Apr-20	83															
357	5.03.01	53-1300 Install Landfill Gas Pipe on Butress Wall	75	05-Apr-20	18-Jun-20	83															
358	SA2.5.03.01	Landfill Cell 1	503	13-Jan-19	29-May-20	214															
359	5.03.01	53-1400 Earth bund (Eastern)	90	04-Aug-19	01-Nov-19	9															
360	5.03.01	53-1500 Earth bund (Southern)	90	26-Apr-19	24-Jul-19	314															
361	5.03.01	53-1600 Earth bund (Western)	90	13-Jan-19	12-Apr-19	417															
362	5.03.01	53-1700 Interfill bund (Cell 1G)	75	13-Jan-19	28-Mar-19	432															
363	5.03.01	53-1800 Site Formation	90	13-Jan-19	12-Apr-19	217															
364	5.03.01	53-1900 Pump Station (PS#1X)	45	13-Apr-19	27-May-19	507															
365	5.03.01	53-2000 Lining Works	135	02-Nov-19	15-Mar-20	214															
366	5.03.01	53-2100 Protective Stone Laying & Leachate Collection Pipe	75	16-Mar-20	29-May-20	214															
367	5.03.01	53-2200 Install Leachate Force Main	75	25-Jul-19	07-Oct-19	449															
368	5.03.01	53-2300 Install Landfill Gas Pipe on earth bund	55	03-Nov-19	26-Dec-19	258															
369	5.03.01	53-2400 Leachate Pipe Connection (Cell 1 to LTP)	30	09-Mar-20	07-Apr-20	266															
370	SA2.5.03.01	Landfill Cell 4	30	09-Jul-20	07-Aug-20	144															
371	5.03.01	53-2500 Provide Temporary Leachate Pipe on Cell 4 Area	30	09-Jul-20	07-Aug-20	144															
372	SA2.5.03.02	Drainage - Surface Run-Off	740	16-Jan-19	31-May-21	859															
373	5.03.02	53-2600 Construct Cut-Off Channel 12A	60	16-Jan-19	13-Mar-19	9															
374	5.03.02	53-2700 Construct Cut-Off Channel 12A to DP6	20	17-Mar-19	05-Apr-19	9															
375	5.03.02	53-2800 Diversion from Existing Trapezoidal Channel into Channel 12A	20	06-Apr-19	25-Apr-19	9															
376	5.03.02	53-2900 Removal of Existing Trapezoidal Channel along Eastern Bund	30	26-Apr-19	25-May-19	9															
377	5.03.02	53-3000 Cut-Off Channel 04 Diversion to Cut-Off Channel 11-2	45	16-Jan-19	01-Mar-19	83															
378	5.03.02	53-3100 Cut-Off Channel XS on Butress Wall, Cell 4, Cell 3	90	05-Apr-20	03-Jul-20	289															
379	5.03.02	53-3200 Temporary Diversion Cut-Off Channel XS to 12A	20	04-Jul-20	23-Jul-20	289															
380	5.03.02	53-3300 Culvert XS (5m long) & Perm Connection of Cut-Off Channel XS	30	26-Dec-20	24-Jan-21	134															
381	5.03.02	53-3400 Construct Perimeter Channel XS on Eastern Bund & Southern Bund of Cell 1	50	02-Nov-19	21-Dec-19	249															
382	5.03.02	53-3500 Construct Perimeter Channel XS on Eastern Bund of Cell 2	50	20-Feb-20	08-Apr-20	189															
383	5.03.02	53-3600 Construct Perimeter Channel XS Eastern Bund of Cell 3	50	06-Jun-20	26-Jul-20	129															
384	5.03.02	53-3700 Culvert XS (25m long) at Cell 1 Southern Bund	75	25-Jul-19	07-Oct-19	1314															
385	5.03.02	53-3800 Perimeter Channel (OSB) at Cell 1 Southern & Western Bund	45	25-Jul-19	07-Sep-19	1344															
386	5.03.02	53-3900 Drop Inlet & Culvert (OS) - 21m long	180	29-Jul-20	24-Jan-21	129															
387	5.03.02	53-4000 Sediment Trap (ST)	180	29-Jul-20	24-Jan-21	129															
388	5.03.02	53-4100 Dual Culvert 14m long (connect to DP4)	180	29-Jul-20	24-Jan-21	129															
389	SA2.5.03.02	Drainage - Groundwater	200	26-May-19	11-Dec-19	269															
390	5.03.02	53-4200 Construct Groundwater Collection Pipe along Cells X1 & X2 Eastern Bund	70	26-May-19	02-Aug-19	9															
391	5.03.02	53-4300 Construct Groundwater Collection Pipe along Cell X3 Eastern Bund	50	04-Aug-19	22-Sep-19	159															
392	5.03.02	53-4400 Construct Groundwater Collection Pipe along Interfill Bund X2/X3	50	25-Sep-19	14-Nov-19	209															
393	5.03.02	53-4500 Construct Manhole MH-X1	30	13-Nov-19	11-Dec-19	209															
394	SA2.5.03.03	Utilities - Distribution within New Infrastructure Area	391	11-Aug-19	04-Sep-20	276															
395	5.03.03	53-4600 Power Supply HV Works (Transformer & HV switchgear)	5	30-Jun-20	04-Jul-20	0															
396	5.03.03	53-4700 Power Distribution, LV Power Supply Works	2	05-Jul-20	06-Jul-20	0															
397	5.03.03	53-4800 Sewerage (Collection to LTP)	60	07-Jul-20	04-Sep-20	271															
398	5.03.03	53-4900 Sewerage (Discharge to Site Boundary)	60	07-Jul-20	04-Sep-20	271															
399	5.03.03	53-5000 Lighting Provision	30	07-Jul-20	05-Aug-20	6															
400	5.03.03	53-5100 Fire Services	115	02-Mar-20	04-Jul-20	2															
401	5.03.03	53-5200 Construct Firewater (Fresh & Salt)	110	03-Mar-20	04-Jul-20	338															
402	5.03.03	53-5300 Telecom & Network	45	11-Aug-19	24-Sep-19	622															
403	5.03.03	53-5400 Gas Network (LFG to LTP)	15	22-Jun-20	06-Jul-20	176															
404	SA2.5.03.04	Utilities - Works Associated with Utilities Undertakes	703	27-Feb-19																	

Annex B

Environmental Mitigation Implementation Schedule

Annex B Environmental Mitigation Implementation Schedule

EIA Ref.	EM&A Ref	Environmental Protection Measures/ Mitigation Measures	Objectives of the Recommended Measure & Main Concerns to address	Location of the Measures	Who to implement the measure?	When to implement the measure? ⁽¹⁾				What requirements or standards for the measure to achieve?	Implementation Status and Remarks
						D	C	O/R	A		
<i>Air Quality - Construction Phase</i>											
4.8.1	AQ1	<u>Blasting</u> <ul style="list-style-type: none"> The area within 30m of the blasting area will be wetted prior to blasting. Blasting will not be carried out when the strong wind signal or tropical cyclone warning signal No. 3 or higher is hoisted, unless this is with the express prior permission of the Commissioner of Mines. loose material and stones in the Site will be removed prior to the blast operation During blasting, blast nets, screens and other protective covers will be used to prevent the projection of flying fragments and material resulting from blasting 	To minimise potential dust nuisance	Blasting area and 30m of blasting area	SENTX Contractor		✓			<i>Air Pollution Control (Construction Dust) Regulations</i>	Not applicable. Blasting is not required in the latest landfill design
4.8.1	AQ2	<u>Rock Drilling</u> <ul style="list-style-type: none"> Watering will be carried out at the rock drilling activities to avoid fugitive dust emissions. 	To minimise potential dust nuisance	Rock drilling area	SENTX Contractor		✓			<i>Air Pollution Control (Construction Dust) Regulations</i>	Not applicable. Rock drilling is not required in the latest landfill design

(1) D=Design; C=Construction; O/R=Operation/Restoration; A=Aftercare

EIA Ref.	EM&A Ref	Environmental Protection Measures/ Mitigation Measures	Objectives of the Recommended Measure & Main Concerns to address	Location of the Measures	Who to implement the measure?	When to implement the measure? ⁽¹⁾				What requirements or standards for the measure to achieve?	Implementation Status and Remarks
						D	C	O/R	A		
4.8.1	AQ3	<u>Site Access Road</u> <ul style="list-style-type: none"> The main haul road will be kept clear of dusty materials or sprayed with water. The main haul road will be paved with aggregate or gravel. Vehicle speed will be limited to 10kph. 	To minimise potential dust nuisance	Main haul road	SENTX Contractor	✓				<i>Air Pollution Control (Construction Dust) Regulations</i> <i>HKAQO and EIAO-TM Annex 4</i>	Implemented
4.8.1	AQ4	<u>Stockpiling of Dusty Materials</u> <ul style="list-style-type: none"> Any stockpile of dusty materials will be covered entirely by impervious sheeting or placed in an area sheltered on the top and three sides or sprayed with water so as to ensure that the entire surface is wet. 	To minimise potential dust nuisance	All construction works area	SENTX Contractor	✓				<i>Air Pollution Control (Construction Dust) Regulations</i> <i>HKAQO and EIAO-TM Annex 4</i>	Implemented
4.8.1	AQ5	<u>Loading, unloading or transfer of dusty materials</u> <ul style="list-style-type: none"> All dusty materials will be sprayed with water immediately prior to any loading, unloading or transfer operation so as to maintain the dusty material wet. 	To minimise potential dust nuisance	All construction works area	SENTX Contractor	✓				<i>Air Pollution Control (Construction Dust) Regulations</i> <i>HKAQO and EIAO-TM Annex 4</i>	Implemented
4.8.1	AQ6	<u>Site Boundary and Entrance</u> <ul style="list-style-type: none"> Where a site boundary adjoins a road, street, service lane or other area accessible to the public, hoarding of height not less than 2.4m from ground level will be provided along the entire length of that portion of the site boundary except for the site entrance or exit. 	To minimise potential dust nuisance	Site boundary and entrance	SENTX Contractor	✓				<i>Air Pollution Control (Construction Dust) Regulations</i> <i>HKAQO and EIAO-TM Annex 4</i>	Not applicable

EIA Ref.	EM&A Ref	Environmental Protection Measures/ Mitigation Measures	Objectives of the Recommended Measure & Main Concerns to address	Location of the Measures	Who to implement the measure?	When to implement the measure? ⁽¹⁾				What requirements or standards for the measure to achieve?	Implementation Status and Remarks
						D	C	O/R	A		
4.8.1	AQ7	<u>Excavation Works</u> <ul style="list-style-type: none"> Working area of any excavation or earth moving operation will be sprayed with water immediately before, during and immediately after the operation so as to ensure that the entire surface is wet. 	To minimise potential dust nuisance	All construction works area	SENTX Contractor	✓				<i>Air Pollution Control (Construction Dust) Regulations</i> <i>HKAQO and EIAO-TM Annex 4</i>	Implemented
4.8.1	AQ8	<u>Building Demolition</u> <ul style="list-style-type: none"> The area where the demolition works are planned to take place will be sprayed with water immediately prior to, during and immediately after the demolition activities. Any dusty materials remaining after a stockpile is removed will be wetted with water and cleared from the surface of roads or street. 	To minimise potential dust nuisance	All construction works area	SENTX Contractor	✓				<i>Air Pollution Control (Construction Dust) Regulations</i> <i>HKAQO and EIAO-TM Annex 4</i>	Implemented
4.8.1	AQ9	<u>Construction of the Superstructure of Building</u> <ul style="list-style-type: none"> Effective dust screens, sheeting or netting will be provided to enclose the scaffolding from the ground level up to the highest level of the scaffolding. 	To minimise potential dust nuisance	All construction works area	SENTX Contractor	✓				<i>Air Pollution Control (Construction Dust) Regulations</i> <i>HKAQO and EIAO-TM Annex 4</i>	Implemented
4.8.1	AQ10	Should a stone crushing plant be needed on site, the control measures recommended in the <i>Best Practicable Means Requirement for Mineral Works (Stone Crushing Plants) BPM 11/1</i> should be implemented.	To minimise potential dust nuisance	Stone crushing plant/ construction phase	SENTX Contractor	✓				<i>Best Practicable Means Requirement for Mineral Works (Stone Crushing Plants) BPM 11/1</i>	Not applicable. Stone crushing plant is not required in the latest landfill design

EIA Ref.	EM&A Ref	Environmental Protection Measures/ Mitigation Measures	Objectives of the Recommended Measure & Main Concerns to address	Location of the Measures	Who to implement the measure?	When to implement the measure? ⁽¹⁾				What requirements or standards for the measure to achieve?	Implementation Status and Remarks
						D	C	O/R	A		
4.8.1	AQ11	Good site practices such as regular maintenance and checking of the diesel powered mechanical equipment will be adopted to avoid any black smoke emissions and to minimize gaseous emissions.	To minimise potential dust nuisance	All construction works area	SENTX Contractor	✓				HKAQO and EIAO-TM Annex 4	Implemented
4.10.1	AQ12	Dust monitoring once every 6 days	Ensure the dust generated from the project meets the air quality requirement	At monitoring locations shown in Figure 3.2a	SENTX Contractor	✓				HKAQO and EIAO-TM Annex 4	Implemented
Air Quality – Operation, Restoration and Aftercare Phases											
4.8.2	AQ13	<u>Odour</u> • Enclosing the weighbridge area	To minimise odour nuisance	Weighbridge area	SENTX Contractor	✓	✓			EIAO-TM Annex 4	Not Applicable. As SENTX will receive construction waste only which is significantly less odorous, enclosing the weighbridge area is not necessary
4.8.2	AQ14	• Providing a vehicle washing facility before the exit of SENTX and providing sufficient signage to remind RCV drivers to pass through the facility before leaving SENTX	To minimise odour nuisance	Vehicle washing facility	SENTX Contractor	✓	✓			EIAO-TM Annex 4	Implemented
4.8.2	AQ15	• Reminding the RCV drivers to empty the liquor collection sump and close the valve	To minimise odour nuisance	Tipping face	SENTX Contractor			✓		EIAO-TM Annex 4	Not Applicable. As SENTX will receive construction waste

EIA Ref.	EM&A Ref	Environmental Protection Measures/ Mitigation Measures	Objectives of the Recommended Measure & Main Concerns to address	Location of the Measures	Who to implement the measure?	When to implement the measure? ⁽¹⁾				What requirements or standards for the measure to achieve?	Implementation Status and Remarks
						D	C	O/R	A		
		before leaving the tipping face									only, which is relatively dry, the amount of liquor generated is expected to minimal
4.8.2	AQ16	<ul style="list-style-type: none"> Washing down the area where spillage of RCV liquor is discovered promptly 	To minimise odour nuisance	SENTX Site	SENTX Contractor				✓	<i>EIAO-TM Annex 4</i>	Not Applicable. As SENTX will receive construction waste only, which is relatively dry, the amount of liquor generated is expected to minimal.
4.8.2	AQ17	<ul style="list-style-type: none"> Reminding operators to properly maintain their RCVs and ensure that liquor does not leak from the vehicles 	To minimise odour nuisance	SENTX Site	SENTX Contractor				✓	<i>EIAO-TM Annex 4</i>	Not Applicable. As SENTX will receive construction waste only, which is relatively dry, the amount of liquor generated is expected to minimal.
4.8.2	AQ18	<ul style="list-style-type: none"> Installation of landfill gas control system to enhance collection of landfill gas from the waste mass and hence minimise odour associated with fugitive landfill gas emissions 	To minimise odour nuisance	SENTX Site	SENTX Contractor	✓	✓	✓		<i>EIAO-TM Annex 4</i>	Implemented

EIA Ref.	EM&A Ref	Environmental Protection Measures/ Mitigation Measures	Objectives of the Recommended Measure & Main Concerns to address	Location of the Measures	Who to implement the measure?	When to implement the measure? ⁽¹⁾				What requirements or standards for the measure to achieve?	Implementation Status and Remarks
						D	C	O/R	A		
4.8.2	AQ19	<ul style="list-style-type: none"> Progressive restoration of the areas which reach the finished profile (a final capping system including an impermeable liner will be put in place) and installation of a permanent landfill gas extraction system 	To minimise odour nuisance	SENTX Site	SENTX Contractor	✓	✓	✓	<i>EIAO-TM Annex 4</i>	Implemented	
4.8.2	AQ20	<ul style="list-style-type: none"> Installing deodorizers along the site boundary adjacent to the ASRs 	To minimise odour nuisance	SENTX Site boundary	SENTX Contractor		✓	✓	<i>EIAO-TM Annex 4</i>	Not Applicable. As SENTX will receive construction waste only which is significantly less odorous, installation of deodorizers is not necessary.	
4.8.2	AQ21	<ul style="list-style-type: none"> Erecting a vertical barrier, wall or structure softened by planting rows of trees/shrubs or landscape feature along the site boundary, particularly in the areas near the ASRs 	To minimise odour nuisance	SENTX Site boundary	SENTX Contractor	✓	✓	✓	<i>EIAO-TM Annex 4</i>	Implemented	
4.8.2 and SENTX latest design	AQ22	<ul style="list-style-type: none"> Maintaining the size of the active tipping face not greater than 1,200 m² 	To minimise odour nuisance	Active tipping face	SENTX Contractor		✓		<i>EIAO-TM Annex 4</i>	Implemented	
4.8.2	AQ23	<ul style="list-style-type: none"> Promptly covering the MSW with soil or selected inert materials to control odour emissions 	To minimise odour nuisance	Active tipping face	SENTX Contractor		✓		<i>EIAO-TM Annex 4</i>	Not Applicable. SENTX will not receive MSW.	

EIA Ref.	EM&A Ref	Environmental Protection Measures/ Mitigation Measures	Objectives of the Recommended Measure & Main Concerns to address	Location of the Measures	Who to implement the measure?	When to implement the measure? ⁽¹⁾				What requirements or standards for the measure to achieve?	Implementation Status and Remarks
						D	C	O/R	A		
4.8.2	AQ24	<ul style="list-style-type: none"> Maintaining the size of the special waste trench not greater than 6m (l) × 2.5m (w) 	To minimise odour nuisance	Special waste trench	SENTX Contractor			✓		<i>EIAO-TM Annex 4</i>	Not Applicable. SENTX will not have any special waste trench.
4.8.2 and SENTX latest design	AQ25	<ul style="list-style-type: none"> Covering daily covered area with a tarpaulin sheet or 300mm of soil after the landfill operating hours 	To minimise odour nuisance	Daily covered area	SENTX Contractor			✓		<i>EIAO-TM Annex 4</i>	Implemented
4.8.2	AQ26	<ul style="list-style-type: none"> Covering special waste trench with 600 mm of soil and an impervious liner after 5 pm 	To minimise odour nuisance	Special waste trench	SENTX Contractor			✓		<i>EIAO-TM Annex 4</i>	Not Applicable. SENTX will not have any special waste trench.
4.8.2	AQ27	<ul style="list-style-type: none"> Covering the non-active tipping face with 600mm of soil and an impermeable liner (on top of the intermediate cover), which will not only control odour emissions from landfilled waste but also enhance landfill gas extraction by the landfill gas extraction system 	To minimise odour nuisance	Intermediate cover	SENTX Contractor			✓		<i>EIAO-TM Annex 4</i>	Implemented
4.8.2	AQ28	<ul style="list-style-type: none"> Applying deodorizers or odour suppression agents to control odour emissions from the active tipping face and special waste trench, if any, through spraying or fogging equipment 	To minimise odour nuisance	Active tipping face and special waste trench	SENTX Contractor			✓		<i>EIAO-TM Annex 4</i>	Not Applicable. As SENTX will receive construction waste only which is significantly less odorous, installation of deodorizers is not necessary.

EIA Ref.	EM&A Ref	Environmental Protection Measures/ Mitigation Measures	Objectives of the Recommended Measure & Main Concerns to address	Location of the Measures	Who to implement the measure?	When to implement the measure? ⁽¹⁾				What requirements or standards for the measure to achieve?	Implementation Status and Remarks
						D	C	O/R	A		
											Moreover, SENTX will not have any special waste trench.
4.8.2	AQ29	<ul style="list-style-type: none"> Providing a mobile cover with retractable or suitable opening to cover up the opening of the special waste trench except during waste deposition and a suitable odour removal unit. The mobile cover should be equipped with powered extraction and suitable odour removal unit for purifying the trapped gas inside the trench before release into the atmosphere 	To minimise odour nuisance	Special waste trench	SENTX Contractor				✓	<i>EIAO-TM Annex 4</i>	Not Applicable. SENTX will not have any special waste trench.
4.8.2 and SENTX latest design	AQ30	<ul style="list-style-type: none"> Providing a thermal oxidizer for the leachate treatment plant 	To minimise odour nuisance as a result of breakdown of thermal oxidizer	Leachate treatment plant	SENTX Contractor	✓	✓	✓		<i>EIAO-TM Annex 4</i>	Implemented
4.8.2 and SENTX latest design	AQ31	<ul style="list-style-type: none"> Enclosing all the leachate storage and treatment tanks (except for the Sequential Batch Reactor (SBR) or Membrane Bioreactor (MBR) tanks) and diverting the exhaust air from these tanks to a thermal oxidizer or flare to avoid potential odour emissions from the LTP 	To minimise odour nuisance	Leachate treatment plant	SENTX Contractor	✓	✓	✓		<i>EIAO-TM Annex 4</i>	Implemented
4.8.2	AQ32	<ul style="list-style-type: none"> Rescheduling of waste filling activities on-site by avoiding waste filling activities 	To minimise odour nuisance	SENTX Site	SENTX Contractor				✓	<i>EIAO-TM Annex 4</i>	Not Applicable. As SENTX will receive

EIA Ref.	EM&A Ref	Environmental Protection Measures/ Mitigation Measures	Objectives of the Recommended Measure & Main Concerns to address	Location of the Measures	Who to implement the measure?	When to implement the measure? ⁽¹⁾				What requirements or standards for the measure to achieve?	Implementation Status and Remarks
						D	C	O/R	A		
		carrying out at the northern area of the site in the summer months between July to November									construction waste only which is significantly less odorous, rescheduling of waste filling activities is not necessary.
4.8.2 and SENTX latest design	AQ33	<u>Dust, Gaseous Emission and LFG including Volatile Organic Compounds (VOCs)</u> • Keeping the main haul road to the waste filling area wet by regular watering ;	To minimise dust nuisance	SENTX Site	SENTX Contractor		✓			<i>HKAQO and EIAO-TM Annex 4</i>	Implemented
4.8.2	AQ34	• Compacting the exposed daily and intermediate covered areas well to avoid fugitive dust emission;	To minimise dust nuisance	SENTX Site	SENTX Contractor		✓			<i>HKAQO and EIAO-TM Annex 4</i>	Implemented
4.8.2	AQ35	• Limiting the vehicle speed within SENTX site boundary;	To minimise dust nuisance	SENTX Site	SENTX Contractor		✓			<i>HKAQO and EIAO-TM Annex 4</i>	Implemented
4.8.2	AQ36	• Providing vehicle washing bay to avoid vehicles carrying dust to public roads;	To minimise dust nuisance	SENTX Site	SENTX Contractor		✓			<i>HKAQO and EIAO-TM Annex 4</i>	Implemented
4.8.2	AQ37	• Switching off the engine when the diesel-driven equipment is idling;	To minimise gaseous emissions	SENTX Site	SENTX Contractor		✓	✓	-		Implemented
4.8.2	AQ38	• Maintaining the construction equipment properly to avoid any black smoke	To minimise gaseous	SENTX Site	SENTX Contractor		✓	✓	-		Implemented

EIA Ref.	EM&A Ref	Environmental Protection Measures/ Mitigation Measures	Objectives of the Recommended Measure & Main Concerns to address	Location of the Measures	Who to implement the measure?	When to implement the measure? ⁽¹⁾				What requirements or standards for the measure to achieve?	Implementation Status and Remarks
						D	C	O/R	A		
		emissions;	emissions								
4.8.2	AQ39	Providing sufficient underground landfill gas collection system to capture the landfill gas generated as much as possible; and	To minimise gaseous emissions, including LFG and VOCs	SENTX Site	SENTX Contractor			✓	✓	EIAO-TM Annex 4	Implemented
4.8.2	AQ40	Periodic inspections of the final cover should be undertaken to ensure that the capping layer is in good conditions at all times.	To minimise gaseous emissions, including LFG and VOCs	SENTX Site	SENTX Contractor			✓	✓	EIAO-TM Annex 4	Implemented
4.10.2	AQ41	Monitoring of ambient TSP once every 6 days	Ensure the dust emission from the project meets the dust requirement	At monitoring locations shown in Figure 11.3a	SENTX Contractor			✓	✓	HKAQO and EIAO-TM Annex 4	Implemented
4.10.2	AQ42	Monitoring of ambient VOCs, ammonia and H ₂ S, quarterly	Ensure the gaseous emission from the project meets the air quality requirement	At monitoring locations shown in Figure 11.3a	SENTX Contractor			✓	✓	Odour thresholds or 1% of Occupational Exposure Limit (OEL) as stipulated in the "UK Health and Safety Executive (HSE) EH 40/05 Occupational Exposure Limits", whichever is lower.	Implemented

EIA Ref.	EM&A Ref	Environmental Protection Measures/ Mitigation Measures	Objectives of the Recommended Measure & Main Concerns to address	Location of the Measures	Who to implement the measure?	When to implement the measure? ⁽¹⁾				What requirements or standards for the measure to achieve?	Implementation Status and Remarks
						D	C	O/R	A		
4.10.2 and SENTX latest design	AQ43	Monitoring of parameters for thermal oxidizer, flares and generator in accordance with requirements stated in Tables 3.4a, 3.5a and 3.6a of the EM&A Manual respectively.	Ensure the gaseous emission from the project meets the air quality requirement	At the flares and thermal oxidizer stacks when they are in operation	SENTX Contractor	✓		✓ ⁽¹⁾		Emission Limits specified in Contract	Implemented
4.10.2	AQ44	To confirm design assumption of ammonia, it is recommended that the ammonia concentration in the flue gas of the thermal oxidiser be monitored during the commissioning stage of the thermal oxidiser. If required, an emission standard will be set for ammonia for the thermal oxidiser based on the monitoring results. If no ammonia is detected in the flue gas during the decommissioning stage, the monitoring of ammonia in the flue gas of the thermal oxidiser could be discontinued.	Ensure the gaseous emission from the project meets the air quality requirement	At the thermal oxidizer stack during commissioning . If ammonia is detected during commissioning stage, the monitoring will continue.	SENTX Contractor			✓		Emission Limits determined during commissioning stage	Implemented
4.10.2 and SENTX latest design	AQ45	Odour patrol in accordance with requirements stated in Table 3.7a of the EM&A Manual.	Ensure the odour emission from the project meets the odour requirement	Along SENTX Site boundary	SENTX Contractor			✓		EIAO-TM Annex 4	Implemented
4.10.2	AQ46	Monitoring of meteorological station, continuously	Collect site specific	At meteorological	SENTX Contractor	✓	✓	✓	-		Implemented

(1) For LFG flare and LFG generator only.

EIA Ref.	EM&A Ref	Environmental Protection Measures/ Mitigation Measures	Objectives of the Recommended Measure & Main Concerns to address	Location of the Measures	Who to implement the measure?	When to implement the measure? ⁽¹⁾				What requirements or standards for the measure to achieve?	Implementation Status and Remarks
						D	C	O/R	A		
			meteorological data	station shown in <i>Figure 11.3a</i>							
Noise – Construction Phase											
5.7.1	N1	<p>Adopt good site practice listed below:</p> <ul style="list-style-type: none"> Only well-maintained plant will be operated on-site and plant should be serviced regularly during the construction program; Silencers or mufflers on construction equipment should be utilized and will be properly maintained during the construction program; Mobile plant, if any, will be sited as far from NSRs as possible; Machines and plant (such as trucks) that may be in intermittent use will be shut down between work periods or should be throttled down to a minimum; Plant known to emit noise strongly in one direction will, wherever possible, be orientated so that the noise is directed away from the nearby NSRs; and Material stockpiles and other structures will be effectively utilised, wherever practicable, in screening noise from on-site 	To minimise potential construction noise nuisance.	All construction works area	SENTX Contractor			✓		<i>Noise Control Ordinance (NCO) and EIAO-TM Annex 5</i>	Implemented

EIA Ref.	EM&A Ref	Environmental Protection Measures/ Mitigation Measures	Objectives of the Recommended Measure & Main Concerns to address	Location of the Measures	Who to implement the measure?	When to implement the measure? ⁽¹⁾				What requirements or standards for the measure to achieve?	Implementation Status and Remarks
						D	C	O/R	A		
		construction activities.									
5.8	N2	Weekly noise monitoring	Ensure noise generated from the project meets the criteria	At monitoring locations shown in Figure 6.4a	SENTX Contractor			✓		Noise Control Ordinance (NCO) and EIAO-TM Annex 5	Implemented
Noise – Operation/Restoration Phase											
5.7.2	N3	Adopt good site practice listed below: <ul style="list-style-type: none"> Choose quieter PME; Include noise levels specification when ordering new plant items; Locate fixed plant items or noise emission points away from the NSRs as far as practicable; Locate noisy machines in completely enclosed plant rooms or buildings; and Develop and implement a regularly scheduled plant maintenance programme so that plant items are properly operated and serviced. The programme should be implemented by properly trained personnel. 	To minimise potential operational noise nuisance.	Within the SENTX Site	SENTX Contractor			✓		Noise Control Ordinance (NCO) and EIAO-TM Annex 5	Implemented
									-		Implemented
									-		Implemented
									-		Implemented
5.8	N4	Weekly noise monitoring	Ensure noise generated from	At monitoring locations	SENTX Contractor			✓		Noise Control Ordinance (NCO) and EIAO-TM	Implemented

EIA Ref.	EM&A Ref	Environmental Protection Measures/ Mitigation Measures	Objectives of the Recommended Measure & Main Concerns to address	Location of the Measures	Who to implement the measure?	When to implement the measure? ⁽¹⁾				What requirements or standards for the measure to achieve?	Implementation Status and Remarks
						D	C	O/R	A		
			the project meets the criteria	shown in Figure 6.4a					Annex 5		
Water Quality – Construction Phase											
6.8.1	WQ1	<u>Construction Runoff</u> • Exposed soil areas will be minimised to reduce the contamination of runoff and erosion.	To minimise potential water quality impacts arising from the construction works	All construction works area	SENTX Contractor		✓			ProPECC PN 1/94 EIAO-TM Annex 6	Implemented
6.8.1	WQ2	• Perimeter channels will be constructed in advance of site formation works and earthworks and intercepting channels will be provided for example along the edge of excavation.	To minimise potential water quality impacts arising from the construction works	All construction works area	SENTX Contractor		✓	✓		ProPECC PN 1/94 Water Pollution Control Ordinance (WPCO) EIAO-TM Annex 6	Implemented
6.8.1	WQ3	• Silt removal facilities, channels and manholes will be maintained and the deposited silt and grit should be removed regularly to ensure they are functioning properly at all times.	To minimise potential water quality impacts arising from the construction works	All construction works area	SENTX Contractor		✓			ProPECC PN 1/94 WPCO EIAO-TM Annex 6	Deficiency of mitigation measures but rectified by the Contractor
6.8.1	WQ4	• Temporary covers such as tarpaulin will also be provided to minimise the generation of high SS runoff.	To minimise potential water quality impacts arising from the construction works	All construction works area	SENTX Contractor		✓			ProPECC PN 1/94 WPCO	Implemented

EIA Ref.	EM&A Ref	Environmental Protection Measures/ Mitigation Measures	Objectives of the Recommended Measure & Main Concerns to address	Location of the Measures	Who to implement the measure?	When to implement the measure? ⁽¹⁾				What requirements or standards for the measure to achieve?	Implementation Status and Remarks
						D	C	O/R	A		
6.8.1	WQ5	<ul style="list-style-type: none"> The surface runoff contained any oil and grease will pass through the oil interceptors. 	To minimise potential water quality impacts arising from the construction works	All construction works area	SENTX Contractor	✓				ProPECC PN 1/94 WPCO EIAO-TM Annex 6	Implemented
6.8.1	WQ6	<ul style="list-style-type: none"> All sewer and drains will be sealed to prevent building debris, soil etc from entering public sewers/drains before commencing any demolition works 	To minimise potential water quality impacts arising from the demolition works	Infrastructure area at existing SENT Landfill	SENTX Contractor	✓				ProPECC PN 1/94 WPCO EIAO-TM Annex 6	Not applicable
6.8.1	WQ7	<ul style="list-style-type: none"> During the excavation works for the twin drainage tunnels, the recycle water for cooling the cutter head of the TBM will be conveyed to the sedimentation tanks for treatment and most of the treated water will be reused, where applicable and as much as possible, in the boring operations. 	To minimise potential water quality impacts arising from the tunnel works	Tunnel boring sites	SENTX Contractor	✓				ProPECC PN 1/94 WPCO EIAO-TM Annex 6	Not applicable. Excavation of drainage tunnels is not required in the latest landfill design.
6.8.1	WQ8	<ul style="list-style-type: none"> The fuel and waste lubricant oil from the on-site maintenance of machinery and equipment will be collected by a licensed chemical waste collector. 	To minimise potential water quality impacts arising from improper handling of fuel and oil	SENTX Site	SENTX Contractor	✓				ProPECC PN 1/94 WPCO Waste Disposal Ordinance (WDO)	Implemented
6.8.1	WQ9	<ul style="list-style-type: none"> Implementation of excavation schedules, lining and covering of excavated stockpiles 	To minimise contaminated stormwater runoff from the	All construction works	SENTX Contractor	✓				ProPECC PN 1/94 WPCO EIAO-TM Annex 6	Implemented

EIA Ref.	EM&A Ref	Environmental Protection Measures/ Mitigation Measures	Objectives of the Recommended Measure & Main Concerns to address	Location of the Measures	Who to implement the measure?	When to implement the measure? ⁽¹⁾				What requirements or standards for the measure to achieve?	Implementation Status and Remarks
						D	C	O/R	A		
			SENTX Site								
6.13	WQ10	<ul style="list-style-type: none"> Monitoring of surface water quality will be conducted on a regular basis as stated in the EM&A Manual. 	To minimise potential water quality impacts on surface water arising from the construction works	SENTX Site	SENTX Contractor			✓		WPCO Water-TM	Implemented
6.8.2	WQ11	<u>Sewage Effluents</u> <ul style="list-style-type: none"> Sufficient chemical toilets will be provided for the construction workforce. 	To minimise potential water quality impacts arising from the sewage effluents	SENTX Site	SENTX Contractor			✓		WPCO	Implemented
6.8.2	WQ12	<ul style="list-style-type: none"> Untreated sewage will not be allowed to discharge into the surrounding water body. 	To minimise potential water quality impacts arising from the sewage effluents	SENTX Site	SENTX Contractor			✓		WPCO WDO	Implemented
6.8.2	WQ13	<ul style="list-style-type: none"> A licensed waste collector will be employed to clean the chemical toilets on a regular basis. 	To minimise potential water quality impacts arising from the sewage effluents	SENTX Site	SENTX Contractor			✓		WPCO WDO	Implemented
Water Quality – Operation/Restoration and Aftercare Phases											
6.9.1	WQ14	<u>Surface Water Management</u> <ul style="list-style-type: none"> Inspections of the drainage system, sand 	To minimise	SENTX Site	SENTX			✓		WPCO Technical Memorandum	Implemented

EIA Ref.	EM&A Ref	Environmental Protection Measures/ Mitigation Measures	Objectives of the Recommended Measure & Main Concerns to address	Location of the Measures	Who to implement the measure?	When to implement the measure? ⁽¹⁾				What requirements or standards for the measure to achieve?	Implementation Status and Remarks
						D	C	O/R	A		
		traps, settlement ponds and surface water channels will be performed regularly to identify areas necessary for maintenance, cleaning or repair.	potential water quality impacts on surface water arising from the landfill operations.		Contractor					<i>Standards for Effluents Discharged into Drainage and Sewerage Systems, Inland and Inshore Waters (Water-TM)</i> <i>EIAO-TM Annex 6</i>	
6.9.1	WQ15	<ul style="list-style-type: none"> Regular maintenance and replacement, if required, of the HDPE liner will be conducted to prevent degradation from affecting the performance of the capping system. 	To minimise potential water quality impacts on surface water arising from the landfill operations.	SENTX Site	SENTX Contractor			✓		WPCO <i>Water-TM</i> <i>EIAO-TM Annex 6</i>	Implemented
6.9.1	WQ16	<ul style="list-style-type: none"> Monitoring of surface water quality will be conducted on a regular basis as stated in the EM&A Manual. 	To minimise potential water quality impacts on surface water arising from the landfill operations.	SENTX Site	SENTX Contractor			✓	✓	WPCO <i>Water-TM</i>	Implemented
6.9.2 and SENTX latest design	WQ17	<p><u>Groundwater Management</u></p> <ul style="list-style-type: none"> The groundwater management facilities including the groundwater monitoring wells will be inspected regularly during routine groundwater monitoring programme. 	To minimise potential water quality impacts on groundwater arising from the landfill operations.	SENTX Site	SENTX Contractor			✓	✓	WPCO <i>Water-TM</i> <i>EIAO-TM Annex 6</i>	Implemented

EIA Ref.	EM&A Ref	Environmental Protection Measures/ Mitigation Measures	Objectives of the Recommended Measure & Main Concerns to address	Location of the Measures	Who to implement the measure?	When to implement the measure? ⁽¹⁾				What requirements or standards for the measure to achieve?	Implementation Status and Remarks
						D	C	O/R	A		
6.9.2	WQ18	<ul style="list-style-type: none"> Monitoring of groundwater water quality will be conducted on a regular basis as stated in the EM&A Manual. 	To minimise potential water quality impacts on groundwater arising from the landfill operations.	SENTX Site	SENTX Contractor	✓	✓		WPCO Water-TM EIAO-TM Annex 6	Implemented	
SENTX latest design	WQ19	<u>Sewage</u> <ul style="list-style-type: none"> All sewage from the operation staff will be diverted to the LTP for treatment or public sewer, if available. 	To ensure proper handling of sewage	SENTX Site	SENTX Contractor	✓	✓	-		Implemented	
6.9.3	WQ20	<u>Leachate Management</u> <ul style="list-style-type: none"> The leachate pump houses and related ancillary equipment will be inspected regularly and repairs, if necessary. 	To minimise potential water quality impacts on surrounding water bodies arising from the landfill operations.	Leachate pump houses and related ancillary equipment	SENTX Contractor	✓	✓		WPCO Water-TM EIAO-TM Annex 6	Implemented	
6.9.3	WQ21	<ul style="list-style-type: none"> For equipment such as pumps that require routine scheduled maintenance, the maintenance will be performed following manufacturer's recommended frequency. 	To minimise potential water quality impacts on surrounding water bodies arising from the landfill operations.	Leachate pumps	SENTX Contractor	✓	✓		WPCO Water-TM	Implemented	

EIA Ref.	EM&A Ref	Environmental Protection Measures/ Mitigation Measures	Objectives of the Recommended Measure & Main Concerns to address	Location of the Measures	Who to implement the measure?	When to implement the measure? ⁽¹⁾				What requirements or standards for the measure to achieve?	Implementation Status and Remarks
						D	C	O/R	A		
6.9.3	WQ22	<ul style="list-style-type: none"> Preventive maintenance will be implemented so that the possibility for forced shutdown during wet season will be kept to minimal. 	To minimise potential water quality impacts on surrounding water bodies arising from the landfill operations.	Leachate treatment plant	SENTX Contractor	✓	✓		WPCO <i>Water-TM</i> <i>EIAO-TM Annex 6</i>	Implemented	
6.9.3	WQ23	<ul style="list-style-type: none"> Emergency procedures or a contingency plan will be established when the LTP is malfunctioned. 	To minimise potential water quality impacts on surrounding water bodies arising from the landfill operations.	Leachate treatment plant	SENTX Contractor	✓	✓		WPCO <i>Water-TM</i> <i>EIAO-TM Annex 6</i>	Implemented	
6.9.3 and SENTX latest design	WQ24	<ul style="list-style-type: none"> There will be sufficient redundancy in the system to handle the leachate flow even if one treatment train is down for maintenance. The leachate may be required to temporarily store within the landfill if the leachate storage lagoon are full and leachate cannot be transported to the LTP for treatment. 	To minimise potential water quality impacts on surrounding water bodies arising from the landfill operations.	Leachate treatment plant	SENTX Contractor	✓	✓		WPCO <i>Water-TM</i> <i>EIAO-TM Annex 6</i>	Implemented	
6.13	WQ25	<ul style="list-style-type: none"> Monitor the quality of effluent discharged from the LTP 	To ensure discharge quality comply with WPCO requirement	Leachate treatment plant discharge point	SENTX Contractor	✓	✓		WPCO <i>Water-TM</i>	Implemented	

EIA Ref.	EM&A Ref	Environmental Protection Measures/ Mitigation Measures	Objectives of the Recommended Measure & Main Concerns to address	Location of the Measures	Who to implement the measure?	When to implement the measure? ⁽¹⁾				What requirements or standards for the measure to achieve?	Implementation Status and Remarks
						D	C	O/R	A		
6.10.1	WQ26	<u>Potential Leakage of Leachate</u> • Regular groundwater quality monitoring will be carried out to monitor the performance of the leachate containment system.	To minimise potential water quality impacts on surrounding water bodies arising from the landfill operations.	SENTX Site	SENTX Contractor	✓	✓		WPCO Water-TM	Implemented	
6.10.1	WQ27	• Maintenance and replacement of the capping system should be carried out, if necessary, to prevent control infiltration and leachate seepage from any damaged cap.	To minimise potential water quality impacts on surrounding water bodies arising from the leachate leakage.	SENTX Site	SENTX Contractor	✓	✓		WPCO Water-TM EIAO-TM Annex 6	Implemented	
6.10.1	WQ28	• Maintaining control of the leachate level through extraction	To minimise potential water quality impacts on surrounding water bodies arising from surface breakout of leachate.	SENTX Site	SENTX Contractor	✓	✓		WPCO Water-TM EIAO-TM Annex 6	Implemented	
Waste Management - Construction Phase											
7.6.1	WM1	All the necessary waste disposal permits are obtained prior to the commencement of construction work.	To ensure compliance with relevant statutory	Before construction works	SENTX Contractor	✓	✓		WDO	Implemented	

EIA Ref.	EM&A Ref	Environmental Protection Measures/ Mitigation Measures	Objectives of the Recommended Measure & Main Concerns to address	Location of the Measures	Who to implement the measure?	When to implement the measure? ⁽¹⁾				What requirements or standards for the measure to achieve?	Implementation Status and Remarks
						D	C	O/R	A		
			requirements	commence							
7.6.1	WM2	<u>Management of Waste Disposal</u> The construction contractor will open a billing account with the EPD. Every construction waste or public fill load to be transferred to the Government waste disposal facilities such as public fill reception facilities, sorting facilities, landfills will required a valid "chit" which contains the information of the account holder to facilitate waste transaction recording and billing to the waste producer. A trip-ticket system will also be established to monitor the disposal of construction waste at the SENT Landfill and to control fly-tipping. The trip-ticket system will be included as one of the contractual requirements and implemented by the contractor. A recording system for the amount of waste generated, recycled and disposed of (including the disposal sites) will be established.	To ensure that adverse environmental impacts are prevented	SENTX Site	SENTX Contractor			✓		WDO <i>Waste Disposal (Charges for Disposal of Construction Waste) Regulation;</i> <i>Works Bureau Technical Circular No.31/2004;</i> <i>and</i> <i>Annex 5 and Annex 6 of Appendix G of ETWBTC No. 19/2005)</i>	Implemented
7.6.1	WM3	<u>Measures for the Reduction of Construction Waste Generation</u> Inert and non-inert construction waste will be segregated and stored in different containers or skips to facilitate reuse or recycling of the inert waste and proper disposal of the non-	To reduce construction waste generation	SENTX Site	SENTX Contractor			✓		WDO <i>EIAO-TM Annex 7</i>	Implemented

EIA Ref.	EM&A Ref	Environmental Protection Measures/ Mitigation Measures	Objectives of the Recommended Measure & Main Concerns to address	Location of the Measures	Who to implement the measure?	When to implement the measure? ⁽¹⁾				What requirements or standards for the measure to achieve?	Implementation Status and Remarks
						D	C	O/R	A		
		inert construction waste. Specific areas of the work site will be designated for such segregation and storage if immediate use is not practicable.									
7.6.1	WM4	<u>Chemical Waste</u> The construction contractor will register as a chemical waste producer with the EPD. Chemical waste will be handled in accordance with the <i>Code of Practice on the Packaging, Handling and Storage of Chemical Wastes</i> .	To ensure proper handling of chemical waste	SENTX Site	SENTX Contractor		✓			WDO <i>Code of Practice on the Packaging, Handling and Storage of Chemical Wastes</i>	Implemented
7.6.1	WM5	<u>Sewage</u> An adequate number of portable toilets will be provided at the site to ensure that sewage from site staff is properly collected. The portable toilets will be desludged and maintained regularly by a specialist contractor.	To ensure proper handling of sewage	SENTX Site	SENTX Contractor		✓			WDO <i>EIAO-TM Annex 7</i>	Implemented
7.6.1 and SENTX latest design	WM6	<u>General Refuse</u> General refuse will be stored in enclosed bins separately from construction and chemical wastes. The general refuse will be delivered to a transfer station or other landfill, separately from construction and chemical wastes, on a daily basis to reduce odour, pest and litter impacts. Recycling bins will be provided at strategic locations to facilitate recovery of aluminium	To ensure proper handling of general refuse	SENTX Site	SENTX Contractor		✓			WDO <i>EIAO-TM Annex 7</i>	Deficiency of mitigation measures but rectified by the Contractor

EIA Ref.	EM&A Ref	Environmental Protection Measures/ Mitigation Measures	Objectives of the Recommended Measure & Main Concerns to address	Location of the Measures	Who to implement the measure?	When to implement the measure? ⁽¹⁾				What requirements or standards for the measure to achieve?	Implementation Status and Remarks
						D	C	O/R	A		
		can and waste paper from the SENTX Site. Materials recovered will be sold for recycling.									
7.6.1	WM7	<u>Staff Training</u> At the commencement of the construction works, training will be provided to workers on the concepts of site cleanliness and on appropriate waste management procedures, including waste reduction, reuse and recycling.	To ensure that adverse environmental impacts are prevented	SENTX Site	SENTX Contractor		✓				Implemented
7.8	WM8	<u>Environmental Monitoring & Audit Requirements</u> Weekly audits of the waste management practices will be carried out during the construction phase. The audits examine all aspects of waste management including waste generation, storage, recycling, transport and disposal.	To ensure that adverse environmental impacts are prevented	SENTX Site	SENTX Contractor		✓		WDO		Implemented
Waste Management - Operation/Restoration Phase											
7.6.2 and SENTX latest design	WM9	<u>Sludge</u> In case off-site disposal is required, the Contractor will ensure that sludge generated from the LTP will be delivered in closed container to other waste disposal facility e.g. other landfills or a sludge treatment facility, for proper disposal on a daily basis.	To ensure proper handling of sludge	SENTX Site	SENTX Contractor		✓		WDO EIAO-TM Annex 7		Not applicable

EIA Ref.	EM&A Ref	Environmental Protection Measures/ Mitigation Measures	Objectives of the Recommended Measure & Main Concerns to address	Location of the Measures	Who to implement the measure?	When to implement the measure? ⁽¹⁾				What requirements or standards for the measure to achieve?	Implementation Status and Remarks
						D	C	O/R	A		
7.6.2	WM10	<u>Chemical Waste</u> The construction contractor will register as a chemical waste producer with the EPD. Chemical waste will be handled in accordance with the <i>Code of Practice on the Packaging, Handling and Storage of Chemical Wastes</i> .	To ensure proper handling of chemical waste	SENTX Site	SENTX Contractor			✓		WDO <i>EIAO-TM Annex 7</i> <i>Code of Practice on the Packaging, Handling and Storage of Chemical Wastes</i>	Implemented
7.6.2	WM11	<u>Sewage</u> All sewage from the operation staff will be diverted to the LTP for treatment or public sewer, if available.	To ensure proper handling of sewage	SENTX Site	SENTX Contractor			✓		WDO <i>EIAO-TM Annex 7</i>	Moved to mitigation measure under water quality WQ19. It is a measure for water quality rather than waste management.
7.6.2 and SENTX latest design	WM12	<u>General Refuse</u> General refuse will be stored in enclosed bins and disposed of at other landfills or transfer station on a daily basis to reduce odour, pest and litter impacts. Recycling bins will be provided at strategic locations to facilitate recovery of aluminium can and waste paper from the SENTX Site. Materials recovered will be sold for recycling.	To ensure proper handling of general refuse	SENTX Site	SENTX Contractor			✓		WDO <i>EIAO-TM Annex 7</i>	Implemented

Landfill Gas Hazards – Design and Construction Phase

EIA Ref.	EM&A Ref	Environmental Protection Measures/ Mitigation Measures	Objectives of the Recommended Measure & Main Concerns to address	Location of the Measures	Who to implement the measure?	When to implement the measure? ⁽¹⁾				What requirements or standards for the measure to achieve?	Implementation Status and Remarks	
						D	C	O/R	A			
8.6.2 and SENTX latest design	LFG1	Precautionary measures to be adopted by the contractors at the Project site and the adjacent development site within the landfill consultation zone are outlined in Paragraphs 8.3 to 8.49 of EPD's <i>Landfill Gas Hazard Assessment Guidance Notes (the Guidance Note)</i> . Those precautionary measures applicable to the SENTX will be confirmed in the detailed Qualitative Landfill Gas Hazard Assessment to be submitted by the contractor.	To protect workers from landfill gas risk	All construction works area	SENTX Contractor					✓	<i>Paragraphs 8.3 to 8.49 of EPD's Landfill Gas Hazards Assessment Guidance Note</i> <i>EIAO-TM Annex 7</i>	Implemented
8.6.2	LFG2	Monitoring will be undertaken when construction works are carried out in confined space within the consultation zone with reference to the monitoring requirements and procedures specified in Paragraphs 8.23 to 8.28 of EPD's <i>Guidance Note</i> will be followed. In the event of the trigger levels being exceeded, it is recommended that a person, such as the Safety Officer, is nominated, with deputies, to be responsible for dealing with any emergency which may occur due to landfill gas. In an emergency situation, the nominated person, or his deputies, shall have the necessary authority and shall ensure that the confined space is evacuated and the necessary works implemented for reducing the concentrations of gas. The appropriate organisations shall be contact.	To protect workers from landfill gas risk	Confined space within the construction works area	SENTX Contractor					✓		Implemented

EIA Ref.	EM&A Ref	Environmental Protection Measures/ Mitigation Measures	Objectives of the Recommended Measure & Main Concerns to address	Location of the Measures	Who to implement the measure?	When to implement the measure? ⁽¹⁾				What requirements or standards for the measure to achieve?	Implementation Status and Remarks
						D	C	O/R	A		
8.6.3	LFG4	Implementation of engineering measures according to Contract Specification requirements. These measures will include the placement of liner and installation of landfill gas management system to contain, manage and control landfill gas.	To protect workers from landfill gas risk	SENTX Site	SENTX Contractor	✓	✓	✓	✓	EIAO-TM Annex 7	Implemented
8.6.3	LFG5	Engineering measures to significant engineering measures will be required in the design of the SENTX to protect the staff working in the infrastructure area. These measures include a combination of passive and active systems (examples are recommended in EPD's <i>Guidance Notes</i>). Landfill gas monitoring boreholes will be installed at the edge of the waste slope between the waste and the new infrastructure area to monitor the migration of landfill gas, if any.	To protect workers from landfill gas risk	Infrastructure Area	SENTX Contractor	✓	✓			EPD's <i>Landfill Gas Hazards Assessment Guidance Note</i> EIAO-TM Annex 7	Implemented
Landfill Gas Hazards – Operation, Restoration and Aftercare Phases											
8.6.4	LFG7	To train and ensure staff to take appropriate precautions at all times when entering enclosed spaces or plant rooms. Undertake regular monitoring of landfill gas at the perimeter boreholes to detect if there are any signs of off-site landfill gas migration. Prepare and implement emergency plan in case off-site landfill gas migration is detected.	To protect workers from landfill gas risk	SENTX Site	SENTX Contractor			✓	✓	Landfill Gas Hazards Assessment Guidance Note	Implemented

EIA Ref.	EM&A Ref	Environmental Protection Measures/ Mitigation Measures	Objectives of the Recommended Measure & Main Concerns to address	Location of the Measures	Who to implement the measure?	When to implement the measure? ⁽¹⁾				What requirements or standards for the measure to achieve?	Implementation Status and Remarks
						D	C	O/R	A		
8.7 and SENTX latest design	LFG8	<p>A permanent gas monitoring system with alarm will be installed and operated in all occupied on-site buildings.</p> <p><u>Environmental Monitoring & Audit Requirements</u></p> <p>Undertake regular monitoring of landfill gas within the SENTX and along the SENTX boundary as required by the Contract Specification.</p>	To protect workers from landfill gas risk	Within the SENTX and along the SENTX boundary	SENTX Contractor		✓	✓		<p>Implemented</p> <p><i>Landfill Gas Hazards Assessment Guidance Note</i></p>	
Ecology - Construction Phase											
9.10.2	EC1	<p>Measures to control construction runoff:</p> <ul style="list-style-type: none"> Exposed soil areas will be minimised to reduce the contamination of runoff and erosion; To prevent stormwater runoff from washing across exposed soil surfaces, perimeter channels will be constructed in advance of site formation works and earthworks and intercepting channels will be provided for example along the edge of excavation; Silt removal facilities, channels and manholes will be maintained and the 	To minimise potential water quality impacts affecting ecological resources	All construction works area	SENTX Contractor		✓		<p><i>EIAO-TM Annex 16</i></p> <p><i>ProPECC PN 1/94</i></p> <p><i>Water Pollution Control Ordinance (WPCO)</i></p> <p><i>EIAO-TM Annex 6</i></p>	<p>Implemented</p> <p>Implemented</p> <p>Deficiency of mitigation measures</p>	

EIA Ref.	EM&A Ref	Environmental Protection Measures/ Mitigation Measures	Objectives of the Recommended Measure & Main Concerns to address	Location of the Measures	Who to implement the measure?	When to implement the measure? ⁽¹⁾				What requirements or standards for the measure to achieve?	Implementation Status and Remarks
						D	C	O/R	A		
		deposited silt and grit will be removed regularly to ensure they are functioning properly at all times;									but rectified by the Contractor
		<ul style="list-style-type: none"> Temporary covers such as tarpaulin will also be provided to minimise the generation of high suspended solids runoff; 							-		Implemented
		<ul style="list-style-type: none"> The surface runoff contained any oil and grease will pass through the oil interceptors; and, 							-		Implemented
		<ul style="list-style-type: none"> Control measures, including implementation of excavation schedules, lining and covering of excavated stockpiles will be implemented to minimise contaminated stormwater run-off from the SENTX site. 							-		Implemented
9.10.2 and SENTX latest design	EC2	<u>Good Construction Practice:</u>									
		<ul style="list-style-type: none"> Fences along the boundary of the SENTX Site will be erected before the commencement of works to prevent vehicle movements, and encroachment of personnel, onto adjacent areas. 	To minimise potential ecological impacts arising from the Project	SENTX Site	SENTX Contractor				✓	<i>EIAO-TM Annex 16</i>	Implemented
		<ul style="list-style-type: none"> The work site boundaries will be regularly checked to ensure that they are not breached and that damage does not occur to surrounding areas. 									

EIA Ref.	EM&A Ref	Environmental Protection Measures/ Mitigation Measures	Objectives of the Recommended Measure & Main Concerns to address	Location of the Measures	Who to implement the measure?	When to implement the measure? ⁽¹⁾				What requirements or standards for the measure to achieve?	Implementation Status and Remarks
						D	C	O/R	A		
<i>Ecology - Operation, Restoration and Aftercare Phases</i>											
9.10.2	EC3	<u>Measures for Controlling Leakage of Landfill Leachate</u> Leachate will be contained within the SENTX Site by the proposed impermeable leachate containment system and collected by the installation of drainage system to prevent potential migration of leachate to habitats in the vicinity.	To minimise potential water quality impact affecting the ecological resources	SENTX Site	SENTX Contractor	✓	✓		<i>EIAO-TM Annex 16</i> <i>WPCO</i> <i>Water-TM</i> <i>EIAO-TM Annex 6</i>	Implemented	
9.10.2	EC4	<u>Measures for Controlling Migration of Landfill Gas</u> Disturbance to habitat in the vicinity and associated wildlife due to migration of landfill gas will be prevented by proper management of the landfill gas generated from the SENTX. Ignition fires will be prohibited to occur within the boundary of the SENTX Site. Surface emission and off-site migration of landfill gas will be regularly monitored.	To minimise potential landfill gas migration affecting ecological resources	SENTX Site	SENTX Contractor	✓	✓		<i>EIAO-TM Annex 16</i>	Implemented	
9.10.3 and SENTX latest design	EC5	The following compensation planting is recommended as the mitigation measures for the habitat affected due to the SENTX: <ul style="list-style-type: none">Provision of 6 ha of mixed woodland planting to compensate the loss of shrubland; andProvision of a mosaic of grassland and shrubland in the remaining areas of the SENTX Site.	Compensation of habitat loss due to the Project	SENTX Site	SENTX Contractor	✓	✓		<i>EIAO-TM Annex 16</i>	Implemented	

EIA Ref.	EM&A Ref	Environmental Protection Measures/ Mitigation Measures	Objectives of the Recommended Measure & Main Concerns to address	Location of the Measures	Who to implement the measure?	When to implement the measure? ⁽¹⁾				What requirements or standards for the measure to achieve?	Implementation Status and Remarks
						D	C	O/R	A		
9.10.3	EC6	Compensatory planting and restoration of the SENTX can be implemented progressively according to the filling plan of SENTX. The mixture of grassland, shrubland and woodland habitats are recommended to diversify the habitats for supporting various wildlife in particular butterflies, birds and herpetofauna and blend into the existing undisturbed ecological environment.	To diversify habitats	SENTX Site	SENTX Contractor	✓	✓			<i>EIAO-TM Annex 16</i>	Implemented
9.10.3	EC7	Indigenous plant species of shallow root system, softwood in nature and adaptive to sea shore habitat are recommended to be used in the restoration plan, which can establish well in coastal area with exposure to strong wind and salt spray, with sand soil base. Taking consideration of the relative poor substrate and the difficulties of establishment of some native trees in Hong Kong, it is recommended to include approximately 20% of non-native tree species in the compensatory woodland. The non-native tree species can serve as a nurse species to facilitate the establishment of the native tree species, especially the shading, and it can be replaced by established native tree species progressively. Plant species can also make reference to food plants of butterfly species (in particularly butterfly species of conservation interests recorded within the CWBCP).	To enhance ecological value of the habitats	SENTX Site	SENTX Contractor	✓	✓			<i>EIAO-TM Annex 16</i>	Implemented

EIA Ref.	EM&A Ref	Environmental Protection Measures/ Mitigation Measures	Objectives of the Recommended Measure & Main Concerns to address	Location of the Measures	Who to implement the measure?	When to implement the measure? ⁽¹⁾				What requirements or standards for the measure to achieve?	Implementation Status and Remarks
						D	C	O/R	A		
9.10.3	EC8	It is also recommended that a trial nursery for native plant species be set up to fine tune the planting matrix and management intensity of the recommended indigenous tree species for the restoration of the SENTX. It should be noted that native shrubs and tree species had been used for restoration of the existing SENT Landfill, native plant species that could not successfully be established on the existing SENT Landfill should be reviewed before the preparation of the compensatory planting list. Special care and intensive management of native plant should be implemented in order to ensure proper establishment of the native plants.	To select the most suitable indigenous tree species for the SENTX	SENTX Site	SENTX Contractor	✓	✓	✓		<i>EIAO-TM Annex 16</i>	Implemented
9.12.1	EC9	<u>Environmental Monitoring & Audit Requirements</u> The implementation of the ecological mitigation measures should be checked as part of the environmental monitoring and audit procedures during the construction period.	To ensure that adverse ecological impacts are prevented	SENTX	SENTX Contractor	✓	✓	✓		<i>EIAO-TM Annex 16</i>	Implemented
Landscape and Visual – Construction Phase											
10.6.5	LV1	CM1 - The construction area and area allowed for the contractor's office, leachate treatment plant and laboratory areas will be minimised to a practical minimum, to avoid impacts on adjacent landscape.	To minimise the landscape and visual impacts	SENTX Site	SENTX Contractor	✓				<i>EIAO-TM Annex 18 and ETWBC 3/2006</i>	Implemented

EIA Ref.	EM&A Ref	Environmental Protection Measures/ Mitigation Measures	Objectives of the Recommended Measure & Main Concerns to address	Location of the Measures	Who to implement the measure?	When to implement the measure? ⁽¹⁾				What requirements or standards for the measure to achieve?	Implementation Status and Remarks
						D	C	O/R	A		
10.6.5	LV2	CM2 - Topsoil, where identified, will be stripped and stored for re-use in the construction of the soft landscape works, where practical. The Contract Specification will include storage and reuse of topsoil as appropriate.	To minimise the landscape and visual impacts	All construction works area	SENTX Contractor	de	✓			<i>EIAO-TM Annex 18</i>	Not applicable
10.6.5	LV3	CM3 - All existing trees at the edges of the landfill will be carefully protected during construction. Detailed Tree Protection Specification will be provided in the Contract Specification. Under this Specification, the Contractor will be required to submit, for approval, a detailed working method statement for the protection of trees prior to undertaking any works adjacent to all retained trees, including trees in Contractor's works areas.	To minimise the landscape and visual impacts	Potential impacted area	SENTX Contractor		✓			<i>EIAO-TM Annex 18 and ETWBC 3/2006</i>	Implemented
10.6.5	LV4	CM4 - Trees unavoidably affected by the works will be transplanted, where necessary and practical. A detailed Tree Transplanting Specification will be provided in the Contract Specification, if applicable. Sufficient time for necessary tree root and crown preparation periods will be allowed in the project programme.	To minimise the landscape and visual impacts	Potential impacted area	SENTX Contractor	✓	✓			<i>EIAO-TM Annex 18 and ETWBC 3/2006</i>	Implemented
10.6.5 and SENTX latest	LV5	CM5 - Within 3 months of taking possession of the SENTX Site, the Contractor will plant advance screen planting of native species at Light Standard size at 1.5m centres along the	To minimise the landscape and visual impacts	At High Junk Peak Hiking Trail	SENTX Contractor		✓			<i>EIAO-TM Annex 18</i>	Implemented

EIA Ref.	EM&A Ref	Environmental Protection Measures/ Mitigation Measures	Objectives of the Recommended Measure & Main Concerns to address	Location of the Measures	Who to implement the measure?	When to implement the measure? ⁽¹⁾				What requirements or standards for the measure to achieve?	Implementation Status and Remarks
						D	C	O/R	A		
design		High Junk Peak Trail so as to screen views of the Works from the trail. Tree planting locations will be agreed with AFCD. Works will be completed within 9 months of taking possession of the SENTX Site.									
10.6.5	LV6	CM6 - The Contractor's office, leachate treatment plant and laboratory will be given an aesthetic treatment in earth tones to reduce their visual impact and albedo and blend them into the surrounding landscape.	To minimise the landscape and visual impacts	Infrastructure area	SENTX Contractor	✓	✓			<i>EIAO-TM Annex 18</i>	Implemented
10.6.5	LV7	CM7 - The Contractor's office, leachate treatment plant and laboratory will be surrounded by a minimum of 5m wide and 0.75m high earth bund on the west and south sides planted with a dense screen of tree and shrub vegetation. Additional tree planting will be provided in unused spaces with thin infrastructure site, along access roads and in and around car parks. This will be supplemented with shrub planting, where appropriate.	To minimise the landscape and visual impacts	Infrastructure area	SENTX Contractor	✓	✓			<i>EIAO-TM Annex 18 and ETWBC 7/2002</i>	Not applicable
10.6.5	LV8	CM8 - Planting trials will be carried out in an on-site nursery prior to implementation of the first phase of restoration to establish the best planting matrix and management intensity of the recommended plant materials for the restoration.	To minimise the landscape and visual impacts	SENTX Site	SENTX Contractor		✓			<i>EIAO-TM Annex 18</i>	Implemented
11.4.1 and	LV9	During the preparation of the detailed landscape design plan, the design submission	To ensure the implementation	SENTX Site	SENTX Contractor/ET	✓	✓			<i>EIAO-TM Annex 18</i>	Implemented

EIA Ref.	EM&A Ref	Environmental Protection Measures/ Mitigation Measures	Objectives of the Recommended Measure & Main Concerns to address	Location of the Measures	Who to implement the measure?	When to implement the measure? ⁽¹⁾				What requirements or standards for the measure to achieve?	Implementation Status and Remarks
						D	C	O/R	A		
SENTX latest design		will be audited against the recommendation proposed in the <i>ER Report</i> by the Registered Landscape Architect from the ET.	of mitigation measures proposed in this EIA Report								
<i>Landscape and Visual – Operation/Restoration Phase</i>											
10.6.5 and SENTX latest design	LV10	OM1 - Landfill materials will be covered with general fill material or tarpaulin sheet on a daily basis to reduce visual impact.	To minimise the landscape and visual impacts	Tipping area	SENTX Contractor		✓			<i>EIAO-TM Annex 18</i>	Implemented
10.6.5 and SENTX latest design	LV11	OM2 - Filling and restoration will be phased during the course of operations in a minimum of 4 phases, the restoration of each phase to commence immediately on the completion of filling in that phase.	To minimise the landscape and visual impacts	Tipping area	SENTX Contractor		✓			<i>EIAO-TM Annex 18</i>	Implemented
10.6.5	LV12	OM3 - Catch fences will be erected at the perimeter of the waste boundary, to ensure that all waste stays within the site and is not blown into surrounding areas.	To minimise the landscape and visual impacts	Tipping area	SENTX Contractor		✓			<i>EIAO-TM Annex 18</i>	Implemented
10.6.5	LV13	OM4 - All night-time lighting will be reduced to a practical minimum both in terms of number of units and lux level and will be hooded and directional.	To minimise the landscape and visual impacts	Tipping area	SENTX Contractor		✓			<i>EIAO-TM Annex 18</i>	Implemented
11.4.2 and SENTX latest design	LV14	The condition of the restoration plantation will be audited at monthly intervals by a Registered Landscape Architect from the ET.	To check the restoration plantation	SENTX Site	SENTX Contractor/ET		✓			<i>EIAO-TM Annex 18</i>	Not applicable

Annex C

Monitoring Schedule for This Reporting Period

**South East New Territories (SENT) Landfill Extension
EM&A Impact Monitoring Schedule during Operation/ Restoration Phase**

March 2023

Sun	Mon	Tue	Wed	Thu	Fri	Sat
			1 Perimeter LFG Monitoring Service Void LFG Monitoring	2 Dust Monitoring Leachate Monitoring	3	4
5	6 Groundwater Monitoring	7 Groundwater Monitoring Surface Water Monitoring	8 Dust Monitoring	9 Noise Monitoring	10	11
12	13	14 Dust Monitoring	15 Noise Monitoring	16	17	18
19	20 Dust Monitoring	21 Noise Monitoring	22 Stack Monitoring Odour Monitoring	23 Stack Monitoring	24	25
26 Dust Monitoring	27 Noise Monitoring	28	29	30	31	

Annex D

Air Quality

Annex D1

Calibration Certificates for Dust Monitoring Equipment

TSP SAMPLER CALIBRATION CALCULATION SPREADSHEET

Location ID: AM1	Date of Calibration:	1-Mar-23
Name and Model : TISCH HVS Model TE-5170	Next Calibration Date:	1-May-23
	Operator:	P.F.Yeung

CONDITIONS

Sea Level Pressure (hpa)	1021	Corrected Pressure (mm Hg)	769.8
Temperature (°C)	22.0	Temperature (K)	295

CALIBRATION ORIFICE

Make:	TISCH	Qstd Slope	2.06918
Model:	TE-5025A	Qstd Intercept	-0.04220
Serial#:	2454		

CALIBRATION

Plate No.	H2O(L) (in)	H2O(R) (in)	H2O (in)	Qstd (m3/min)	I (chart)	IC (corrected)	LINEAR REGRESSION
18	5.8	5.8	11.6	1.681	54	54.49	Slope= 28.903 Intercept= 7.093 Corr. Coeff.= 0.9943
13	4.1	4.1	8.2	1.417	49	49.45	
10	3.1	3.1	6.2	1.235	43	43.39	
7	2.3	2.2	4.5	1.055	37	37.34	
5	1.4	1.3	2.7	0.822	30	30.27	

Calculations:

$$Qstd = 1/m[\text{Sqrt}(H2O(Pa/Pstd)(Tstd/Ta))-b]$$

$$IC = I[\text{Sqrt}(Pa/Pstd)(Tstd/Ta)]$$

Qstd = standard flow rate

IC = corrected chart response

I = actual chart response

m = calibrator Qstd slope

b = calibrator Qstd intercept

Ta = actual temperature during calibration (deg K)

Pa = actual pressure during calibration (mm Hg)

For subsequent calculation of sampler flow:

$$1/m(I[\text{Sqrt}(298/Tav)(Pav/760)]-b)$$

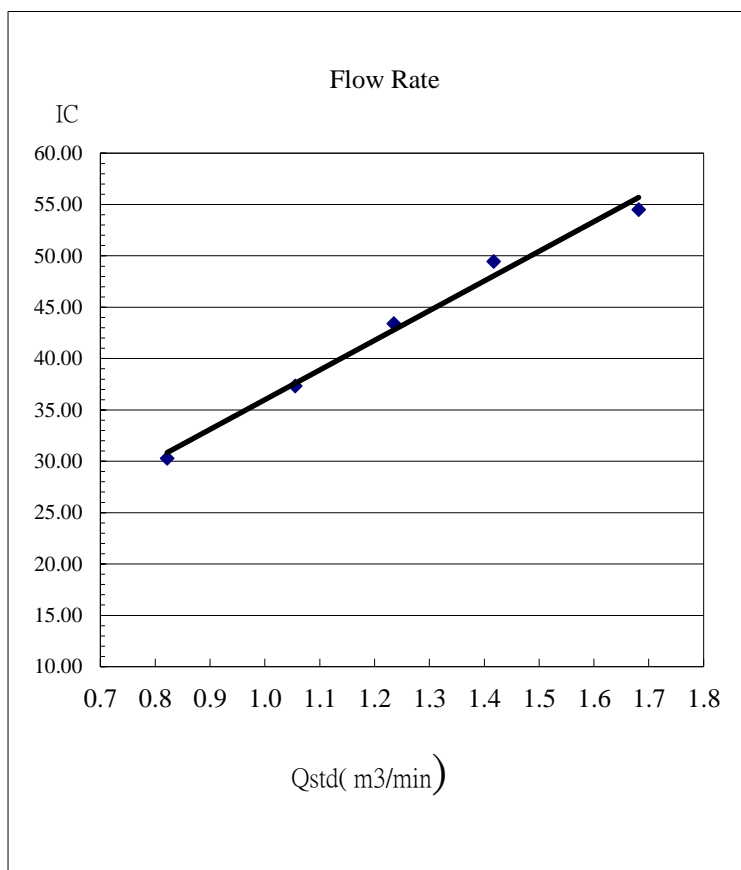
m = sampler slope

b = sampler intercept

I = chart response

Tav = daily average temperature

Pav = daily average pressure



TSP SAMPLER CALIBRATION CALCULATION SPREADSHEET

Location ID: AM2	Date of Calibration:	1-Mar-23
Name and Model : TISCH HVS Model TE-5170	Next Calibration Date:	1-May-23
	Operator:	P.F.Yeung

CONDITIONS

Sea Level Pressure (hpa)	1021	Corrected Pressure (mm Hg)	769.8
Temperature (°C)	22.0	Temperature (K)	295

CALIBRATION ORIFICE

Make:	TISCH	Qstd Slope	2.06918
Model:	TE-5025A	Qstd Intercept	-0.04220
Serial#:	2454		

CALIBRATION

Plate No.	H2O(L) (in)	H2O(R) (in)	H2O (in)	Qstd (m3/min)	I (chart)	IC (corrected)	LINEAR REGRESSION
18	6.0	6.0	12.0	1.710	56	56.51	Slope= 29.915 Intercept= 5.440 Corr. Coeff.= 0.9932
13	4.5	4.5	9.0	1.484	51	51.47	
10	3.8	3.7	7.5	1.356	44	44.40	
7	2.3	2.2	4.5	1.055	36	36.33	
5	1.3	1.3	2.6	0.807	30	30.27	

Calculations:

$$Qstd = 1/m[\text{Sqrt}(H2O(Pa/Pstd)(Tstd/Ta))-b]$$

$$IC = I[\text{Sqrt}(Pa/Pstd)(Tstd/Ta)]$$

Qstd = standard flow rate

IC = corrected chart response

I = actual chart response

m = calibrator Qstd slope

b = calibrator Qstd intercept

Ta = actual temperature during calibration (deg K)

Pa = actual pressure during calibration (mm Hg)

For subsequent calculation of sampler flow:

$$1/m(I[\text{Sqrt}(298/Tav)(Pav/760)]-b)$$

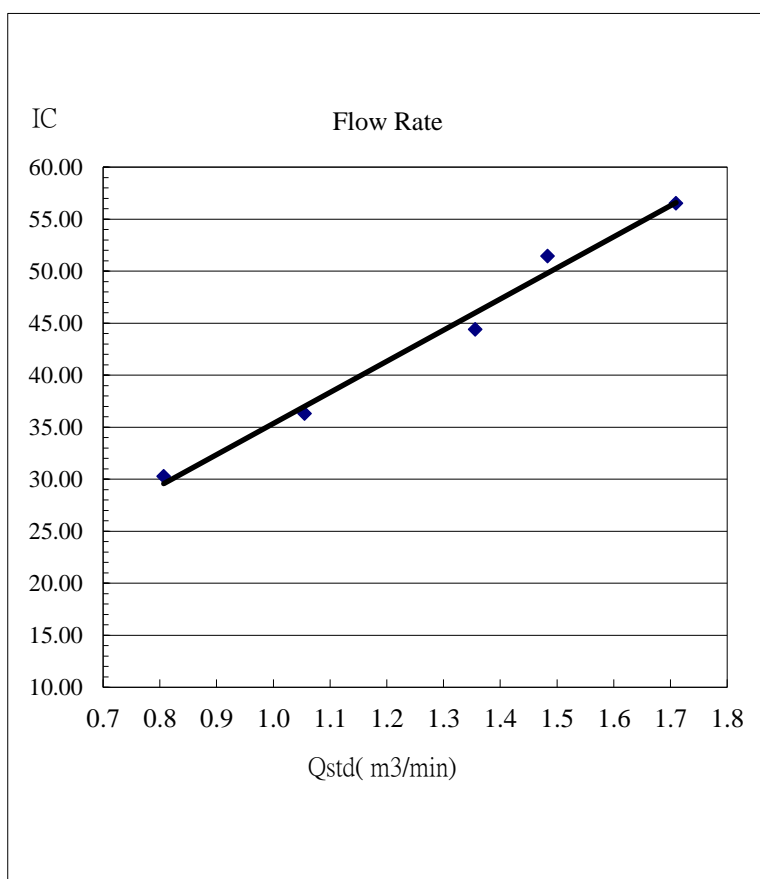
m = sampler slope

b = sampler intercept

I = chart response

Tav = daily average temperature

Pav = daily average pressure



TSP SAMPLER CALIBRATION CALCULATION SPREADSHEET

Location ID: AM3	Date of Calibration:	1-Mar-23
Name and Model : TISCH HVS Model TE-5170	Next Calibration Date:	1-May-23
	Operator:	P.F.Yeung

CONDITIONS

Sea Level Pressure (hpa)	1021	Corrected Pressure (mm Hg)	769.8
Temperature (°C)	22.0	Temperature (K)	295

CALIBRATION ORIFICE

Make:	TISCH	Qstd Slope	2.06918
Model:	TE-5025A	Qstd Intercept	-0.04220
Serial#:	2454		

CALIBRATION

Plate No.	H2O(L) (in)	H2O(R) (in)	H2O (in)	Qstd (m3/min)	I (chart)	IC (corrected)	LINEAR REGRESSION
18	5.6	5.6	11.2	1.653	64	64.59	Slope= 27.886 Intercept= 18.083 Corr. Coeff.= 0.9970
13	4.4	4.4	8.8	1.467	58	58.53	
10	3.0	3.0	6.0	1.215	52	52.48	
7	2.1	2.1	4.2	1.020	45	45.41	
5	1.2	1.2	2.4	0.776	40	40.37	

Calculations:

$$Qstd = 1/m[\text{Sqrt}(H2O(Pa/Pstd)(Tstd/Ta))-b]$$

$$IC = I[\text{Sqrt}(Pa/Pstd)(Tstd/Ta)]$$

Qstd = standard flow rate

IC = corrected chart response

I = actual chart response

m = calibrator Qstd slope

b = calibrator Qstd intercept

Ta = actual temperature during calibration (deg K)

Pa = actual pressure during calibration (mm Hg)

For subsequent calculation of sampler flow:

$$1/m((I)[\text{Sqrt}(298/Tav)(Pav/760)]-b)$$

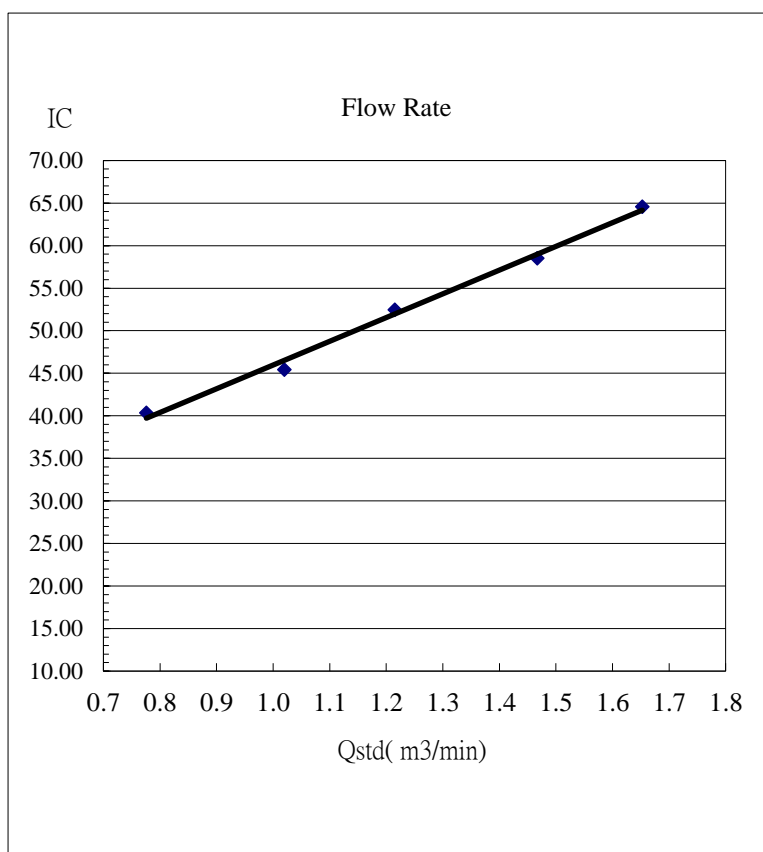
m = sampler slope

b = sampler intercept

I = chart response

Tav = daily average temperature

Pav = daily average pressure



TSP SAMPLER CALIBRATION CALCULATION SPREADSHEET

Location ID: AM4	Date of Calibration:	1-Mar-23
Name and Model : TISCH HVS Model TE-5170	Next Calibration Date:	1-May-23
	Operator:	P.F.Yeung

CONDITIONS

Sea Level Pressure (hpa)	1021	Corrected Pressure (mm Hg)	769.8
Temperature (°C)	22.0	Temperature (K)	295

CALIBRATION ORIFICE

Make:	TISCH	Qstd Slope	2.06918
Model:	TE-5025A	Qstd Intercept	-0.04220
Serial#:	2454		

CALIBRATION

Plate No.	H2O(L) (in)	H2O(R) (in)	H2O (in)	Qstd (m3/min)	I (chart)	IC (corrected)	LINEAR REGRESSION
18	6.4	6.4	12.8	1.765	60	60.55	Slope= 32.771 Intercept= 2.288 Corr. Coeff.= 0.9996
13	5.1	5.1	10.2	1.578	53	53.49	
10	3.7	3.7	7.4	1.347	46	46.42	
7	2.5	2.4	4.9	1.100	38	38.35	
5	1.5	1.4	2.9	0.851	30	30.27	

Calculations:

$$Qstd = 1/m[\text{Sqrt}(H2O(Pa/Pstd)(Tstd/Ta))-b]$$

$$IC = I[\text{Sqrt}(Pa/Pstd)(Tstd/Ta)]$$

Qstd = standard flow rate

IC = corrected chart response

I = actual chart response

m = calibrator Qstd slope

b = calibrator Qstd intercept

Ta = actual temperature during calibration (deg K)

Pa = actual pressure during calibration (mm Hg)

For subsequent calculation of sampler flow:

$$1/m(I[\text{Sqrt}(298/Tav)(Pav/760)]-b)$$

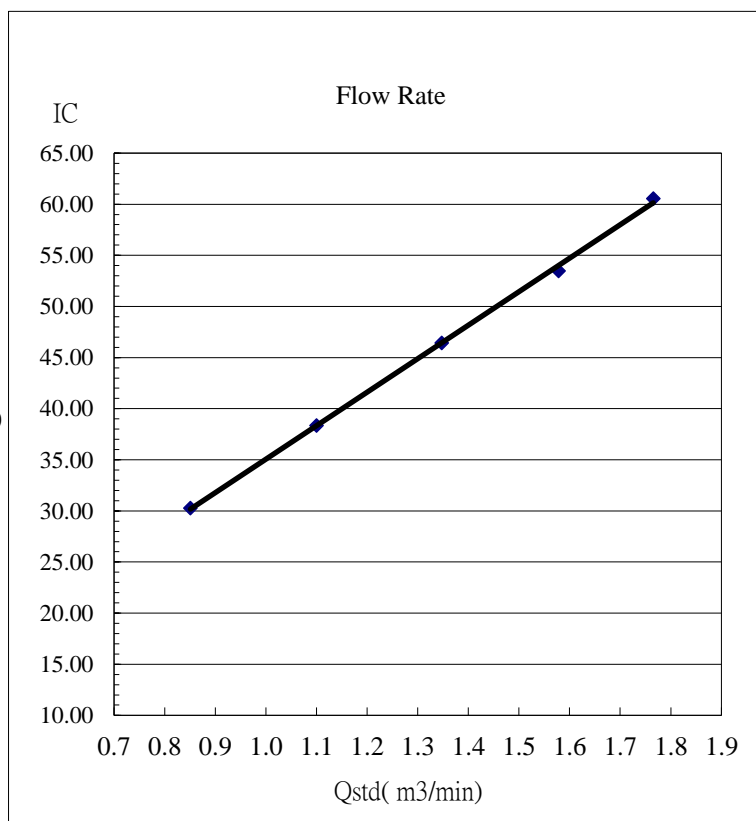
m = sampler slope

b = sampler intercept

I = chart response

Tav = daily average temperature

Pav = daily average pressure



Annex D2

24-hour TSP Monitoring Results

Table D2.1 24-hour TSP Monitoring Results at AM1

Start Date	Start Time	Finish Date	Finish Time	Weather	24-hour TSP ($\mu\text{g}/\text{m}^3$)
2 Mar 23	8:00	3 Mar 23	7:58	Sunny	401
8 Mar 23	8:00	9 Mar 23	8:02	Sunny	165
14 Mar 23	8:00	15 Mar 23	7:46	Cloudy	306
20 Mar 23	8:00	21 Mar 23	7:46	Cloudy	171
26 Mar 23	8:00	27 Mar 23	8:17	Rainy	58
Average					220
Min					58
Max					401

Figure D2.1 Graphical Presentation for 24-hr TSP Monitoring at AM1

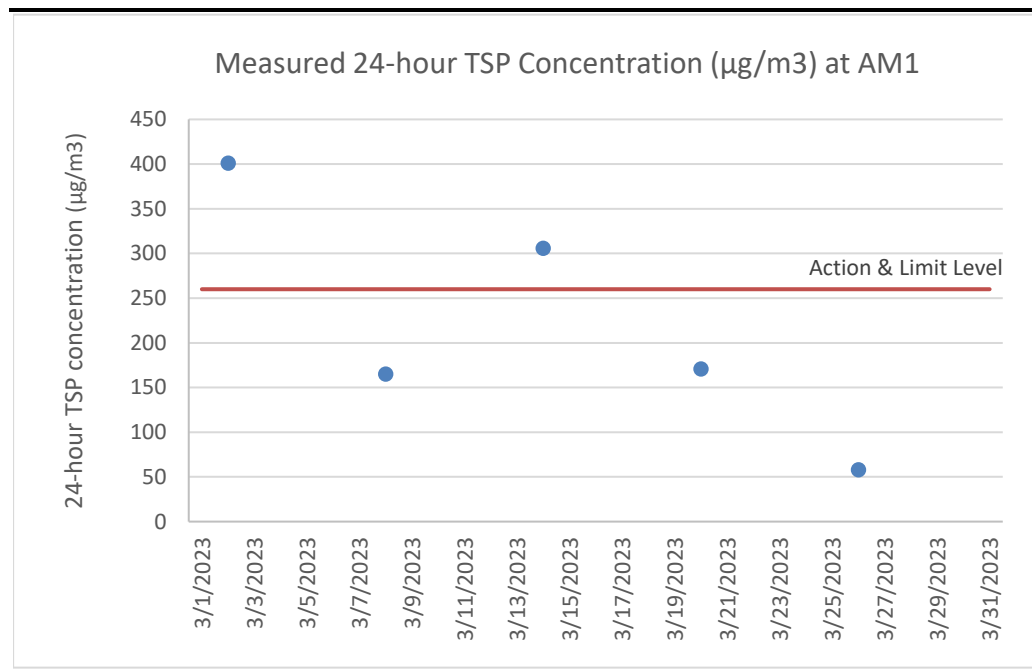


Table D2.2 24-hour TSP Monitoring Results at AM2

Start Date	Start Time	Finish Date	Finish Time	Weather	24-hour TSP ($\mu\text{g}/\text{m}^3$)
2 Mar 23	8:00	3 Mar 23	7:53	Sunny	236
8 Mar 23	8:00	9 Mar 23	8:13	Sunny	313
14 Mar 23	8:00	15 Mar 23	7:39	Cloudy	452
20 Mar 23	8:00	21 Mar 23	7:48	Cloudy	151
26 Mar 23	8:00	27 Mar 23	8:25	Rainy	108
Average					252
Min					108
Max					452

Figure D2.2 Graphical Presentation for 24-hr TSP Monitoring at AM2

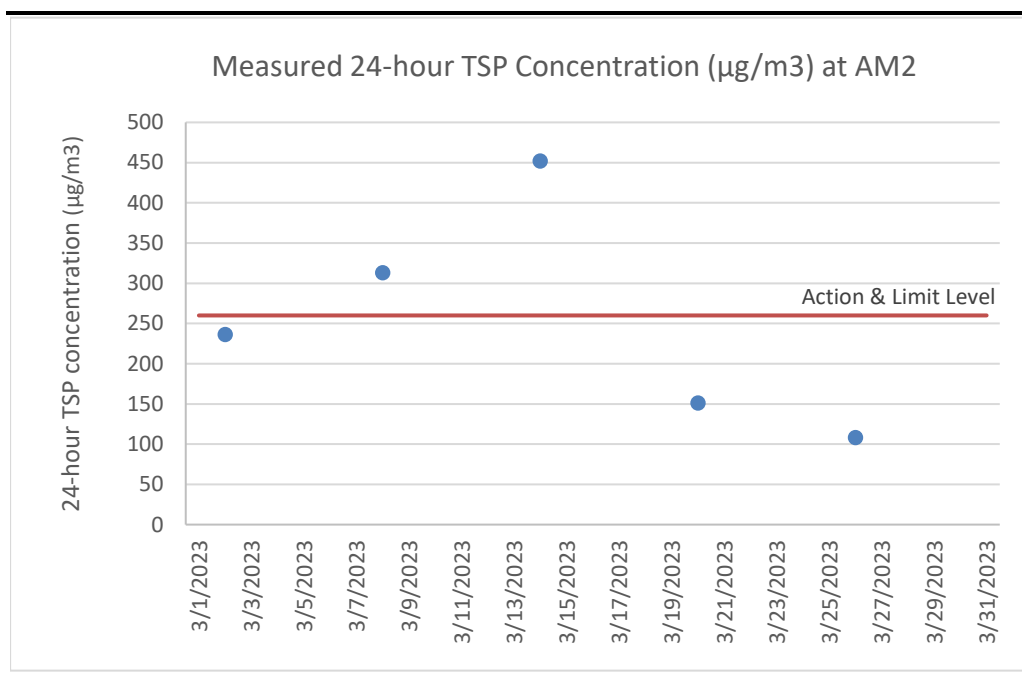


Table D2.3 24-hour TSP Monitoring Results at AM3

Start Date	Start Time	Finish Date	Finish Time	Weather	24-hour TSP ($\mu\text{g}/\text{m}^3$)
2 Mar 23	8:00	3 Mar 23	8:05	Sunny	225
8 Mar 23	8:00	9 Mar 23	8:04	Sunny	129
14 Mar 23	8:00	15 Mar 23	7:50	Cloudy	106
20 Mar 23	8:00	21 Mar 23	8:02	Cloudy	124
26 Mar 23	8:00	27 Mar 23	8:07	Rainy	41
Average					125
Min					41
Max					225

Figure D2.3 Graphical Presentation for 24-hr TSP Monitoring at AM3

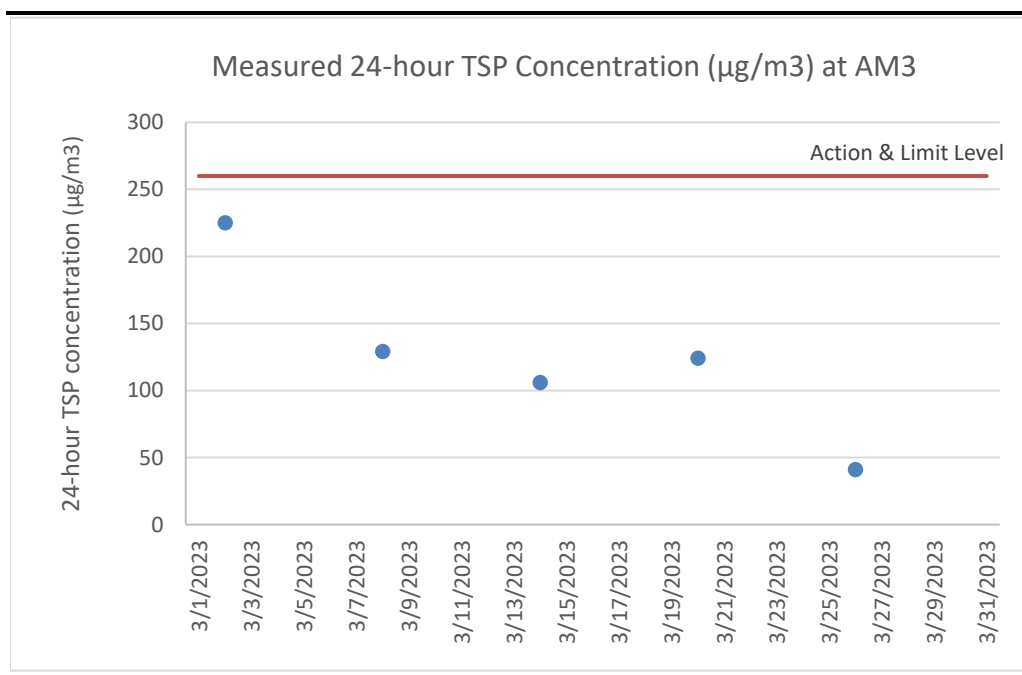
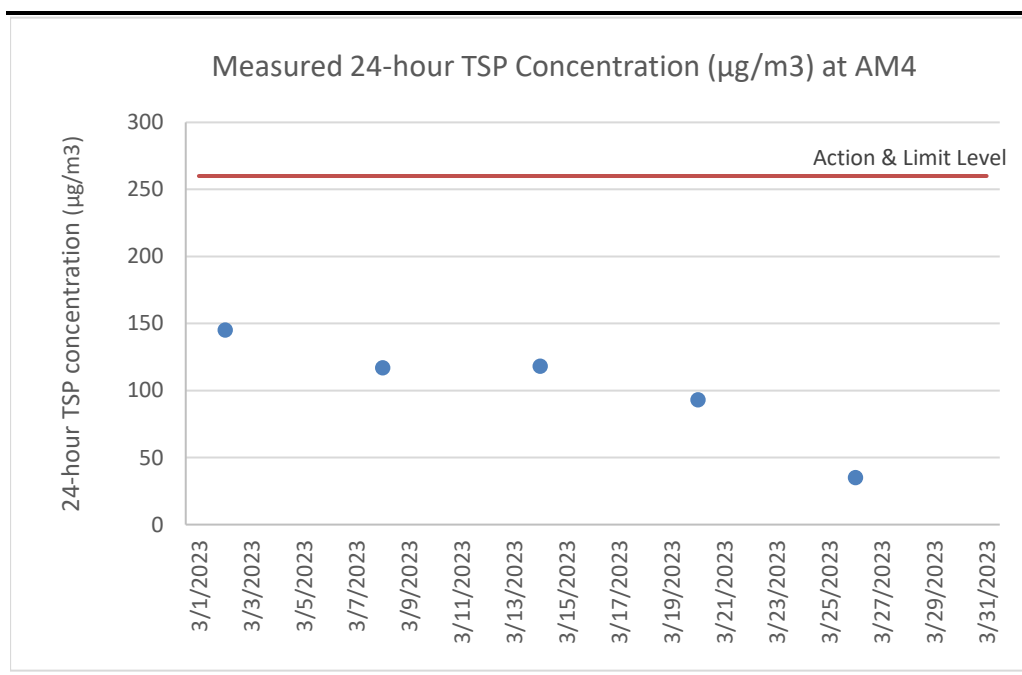


Table D2.4 24-hour TSP Monitoring Results at AM4

Start Date	Start Time	Finish Date	Finish Time	Weather	24-hour TSP ($\mu\text{g}/\text{m}^3$)
2 Mar 23	8:00	3 Mar 23	7:38	Sunny	145
8 Mar 23	8:00	9 Mar 23	8:16	Sunny	117
14 Mar 23	8:00	15 Mar 23	7:32	Cloudy	118
20 Mar 23	8:00	21 Mar 23	7:41	Cloudy	93
26 Mar 23	8:00	27 Mar 23	8:19	Rainy	35
Average					102
Min					35
Max					145

Figure D2.4 Graphical Presentation for 24-hr TSP Monitoring at AM4



Annex D3

Event and Action Plan for Dust Monitoring

Annex D3 *Event and Action Plan for Air Quality Monitoring During Operation/Restoration Phase*

Event	Action		
	ET	IEC	Contractor
Exceedance of Action/Limit Level for dust monitoring	<ul style="list-style-type: none"> Identify the source(s) and investigate the cause(s) of exceedance Prepare the Notification of Exceedance within 24 hours Inform Contractor, IEC, Project Proponent and EPD (EIAO Authority) whether the cause of exceedance is due to the Project Discuss with Contractor and IEC for remedial measures Ensure remedial measures are properly implemented Assess effectiveness of Contractor's remedial measures and keep the Project Proponent and IEC informed of the results Repeat measurement to confirm finding if exceedance is due to the Project Increase monitoring frequency to daily and continue until the monitoring results reduce to below action level 	<ul style="list-style-type: none"> Verify the Notification of Exceedance Check monitoring data submitted by ET Check Contractor's working methods Discuss with ET and Contractor on proposed remedial measures Review proposals on remedial measures Audit the implementation of the remedial measures Audit the effectiveness of the implemented remedial measures 	<ul style="list-style-type: none"> Take immediate action to avoid further exceedance Submit proposals for remedial measures to IEC Implement the agreed proposals Amend proposal if appropriate
Exceedance of Action Level for odour	<ul style="list-style-type: none"> Identify source(s) and investigate the cause(s) of exceedance or complaint Prepare the odour complaint form or the Notification of Exceedance within 24 hours Inform Contractor, IEC and Project Proponent whether the cause of exceedance is due to the Project Discuss with Contractor and IEC for remedial measures Ensure remedial measures are properly implemented Increase monitoring frequency to daily until odour not being detected for three consecutive days 	<ul style="list-style-type: none"> Verify the Notification of Exceedance Check monitoring data submitted by ET Check Contractor's working methods Discuss with ET and Contractor on proposed remedial measures Review proposals on remedial measures Audit the implementation of the remedial measures Audit the effectiveness of the implemented remedial measures 	<ul style="list-style-type: none"> Rectify any unacceptable practice Amend working methods as required Implement amended working methods, if necessary

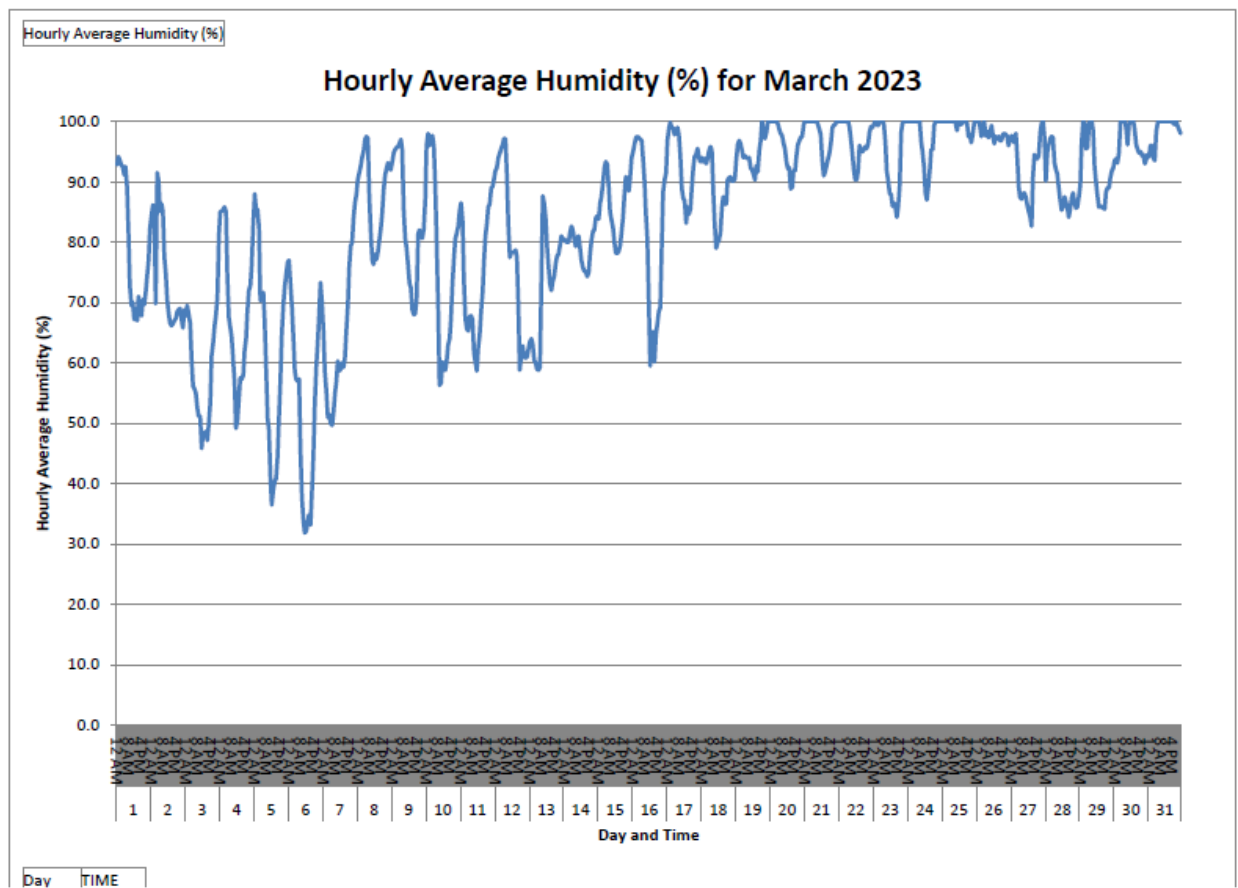
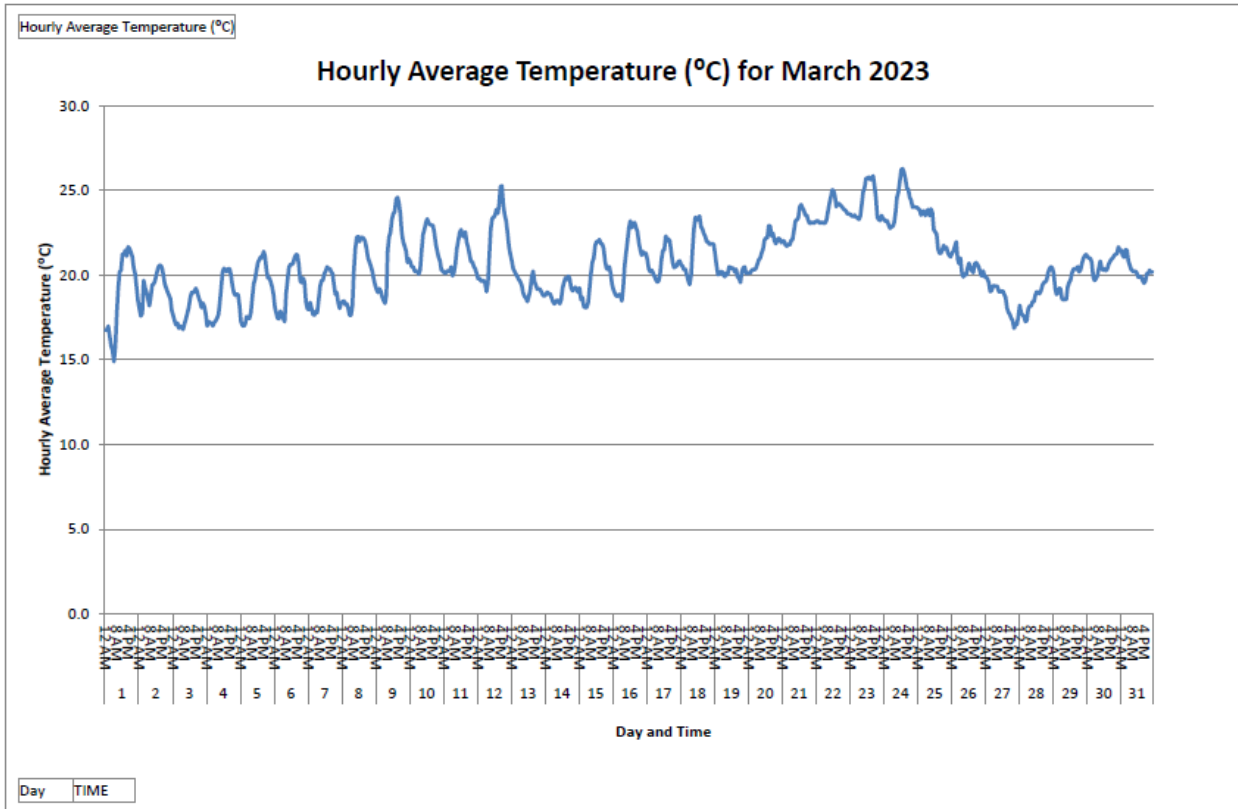
Event	Action		
	ET	IEC	Contractor
Exceedance of Limit Level for odour	<ul style="list-style-type: none"> Identify source(s) and investigate the cause(s) of exceedance or complaint Prepare the odour complaint form or the Notification of Exceedance within 24 hours Inform Contractor, IEC, Project Proponent and EPD (EIAO Authority) whether the cause of exceedance is due to the Project Discuss with Contractor and IEC for remedial measures Ensure remedial measures are properly implemented Assess effectiveness of Contractor's remedial measures and keep the Project Proponent and IEC informed of the results 	<ul style="list-style-type: none"> Verify the Notification of Exceedance Check with Contractor on the operating activities and implementation of odour mitigation measures Discuss with ET and Contractor on proposed remedial measures Review proposals on remedial measures Audit the implementation of the remedial measures Audit the effectiveness of the implemented remedial measures 	<ul style="list-style-type: none"> Rectify any unacceptable practice Submit proposals for remedial measures to IEC within 3 working days of notification Implement the agreed proposal or amend working methods as required Resubmit proposals if problem still not under control
Exceedance of Limit Level for ambient VOCs, ammonia and H ₂ S at the monitoring locations	<ul style="list-style-type: none"> Identify the source(s) and investigate the cause(s) of exceedance Prepare the Notification of Exceedance within 24 hours Inform Contractor, IEC, Project Proponent and EPD (EIAO Authority) whether the cause of exceedance is due to the Project Discuss with Contractor and IEC for remedial measures Ensure remedial measures are properly implemented Assess effectiveness of Contractor's remedial measures and keep the Project Proponent and IEC informed of the results Repeat measurement to confirm finding if exceedance is due to the Project Increase monitoring frequency to monthly and continue until the monitoring results reduce to below limit level 	<ul style="list-style-type: none"> Verify the Notification of Exceedance Check with Contractor on the operating activities and implementation of landfill gas control measures Discuss with ET and Contractor on proposed remedial measures Review proposals on remedial measures Audit the implementation of the remedial measures Audit the effectiveness of the implemented remedial measures 	<ul style="list-style-type: none"> Rectify any unacceptable practice Amend working methods as required Implement amended working methods, if necessary

Event	Action		
	ET	IEC	Contractor
Exceedance of Limit Level of stack emission of the thermal oxidizer, flares and generator	<ul style="list-style-type: none"> Identify source(s) and investigate the cause(s) of exceedance Prepare the Notification of Exceedance within 24 hours Inform Contractor, IEC, Project Proponent and EPD (EIAO Authority) whether the cause of exceedance is due to the Project Discuss with Contractor and IEC for remedial measures Ensure remedial measures are properly implemented Assess effectiveness of Contractor's remedial measures and keep the Project Proponent and IEC informed of the results Repeat measurement to confirm finding if exceedance is due to the Project Increase monitoring frequency to monthly when there are two consecutive exceedances and continue until the monitoring results reduce to below limit level 	<ul style="list-style-type: none"> Verify the Notification of Exceedance Check with Contractor on the operating performance of the stack Discuss with ET and Contractor on proposed remedial measures Review proposals on remedial measures Audit the implementation of the remedial measures Audit the effectiveness of the implemented remedial measures 	<ul style="list-style-type: none"> Rectify any unacceptable performance Amend design as required Implement amended design, if necessary

Annex D4

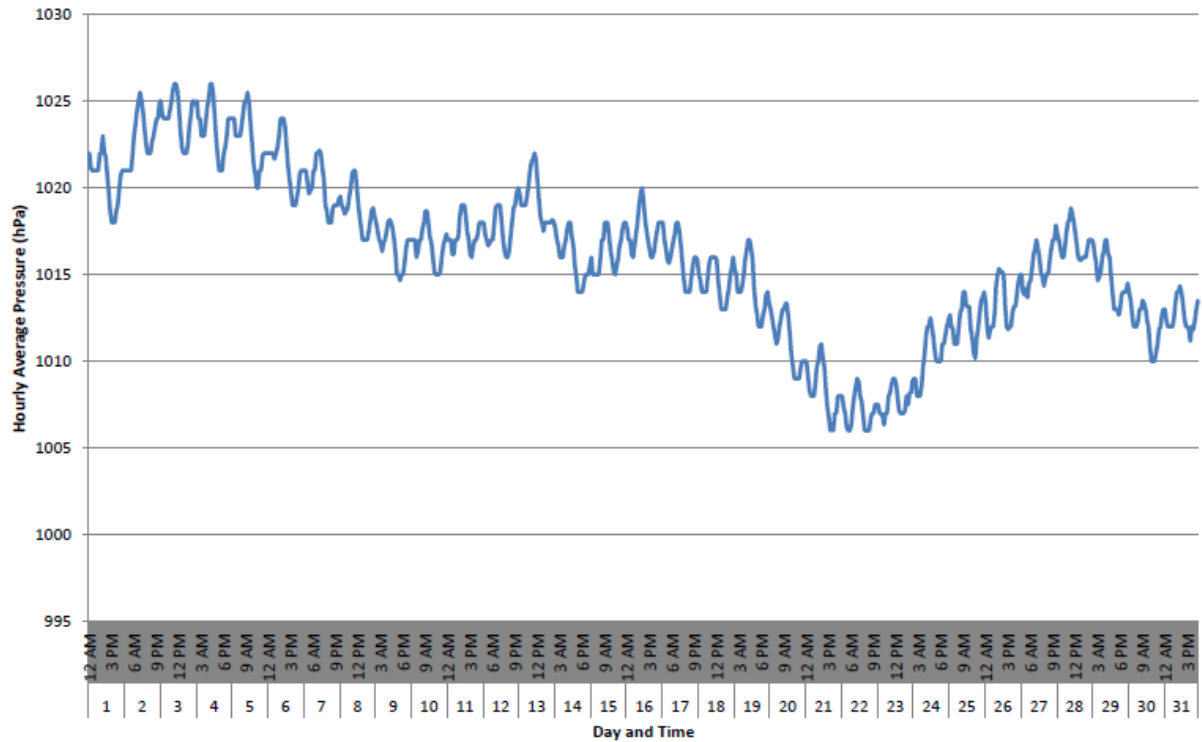
Meteorological Data

Annex D4 Meteorological Data



Hourly Average Pressure (hPa)

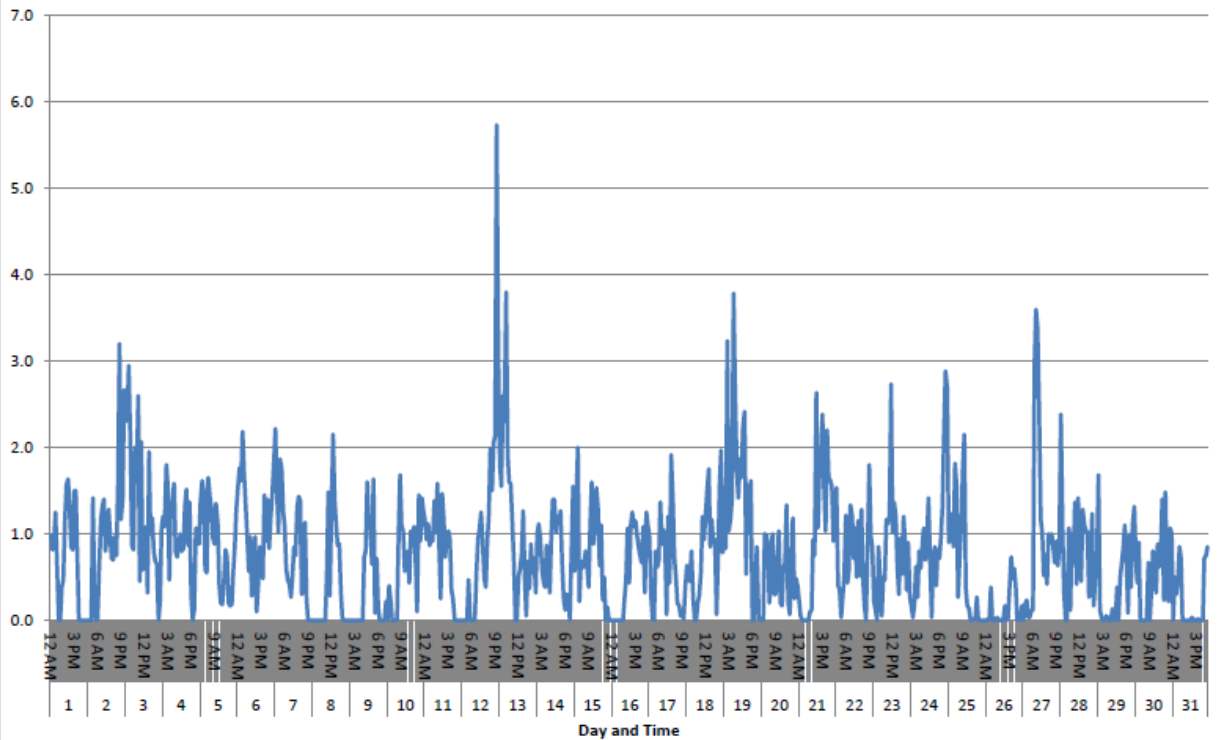
Hourly Average Pressure (hPa) for March 2023



Day TIME

Hourly Average Wind Speed (m/s)

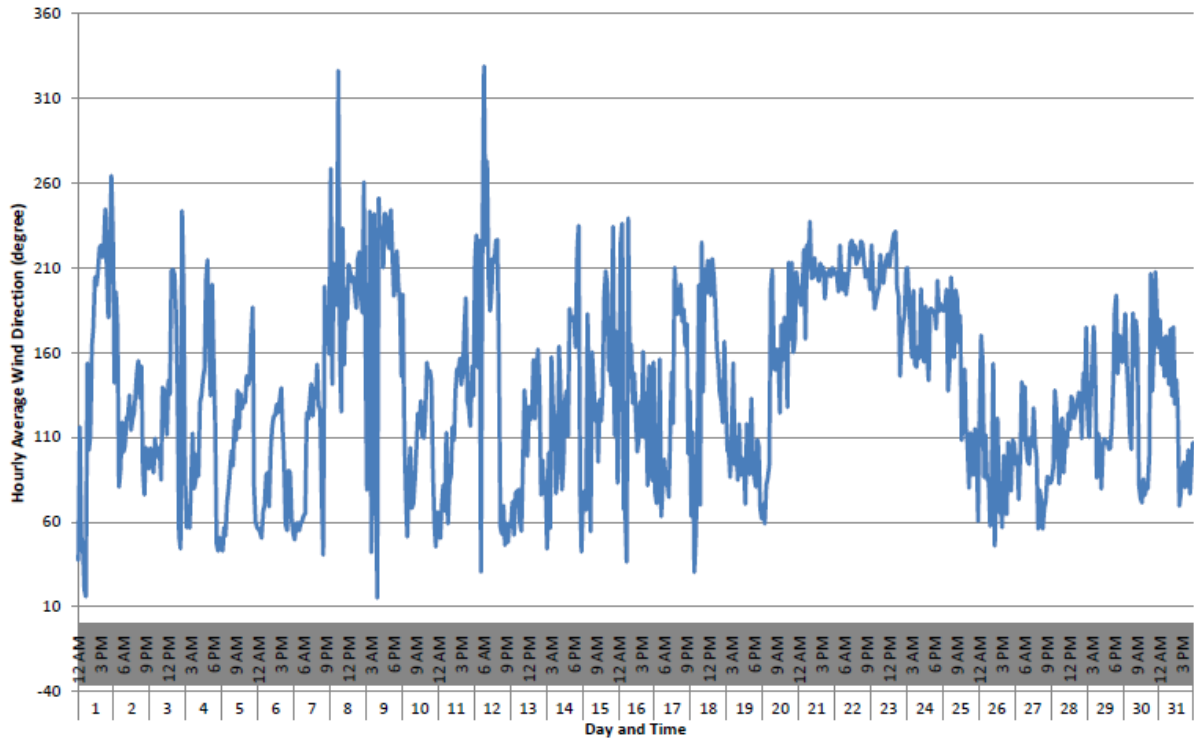
Hourly Average Wind Speed (m/s) for March 2023



Day TIME

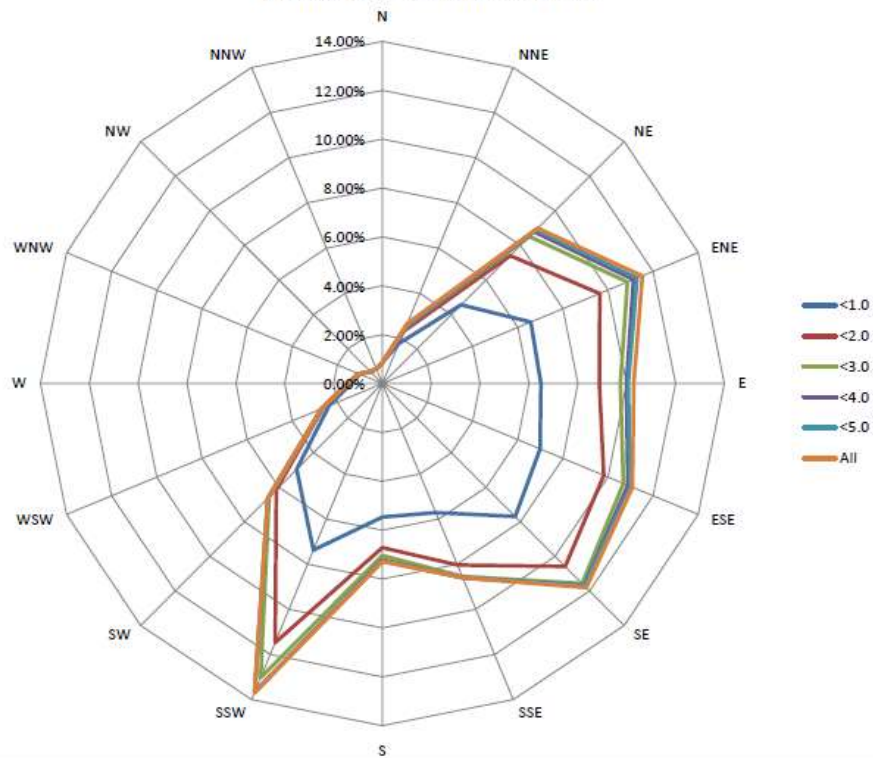
Hourly Average Wind Direction (degree)

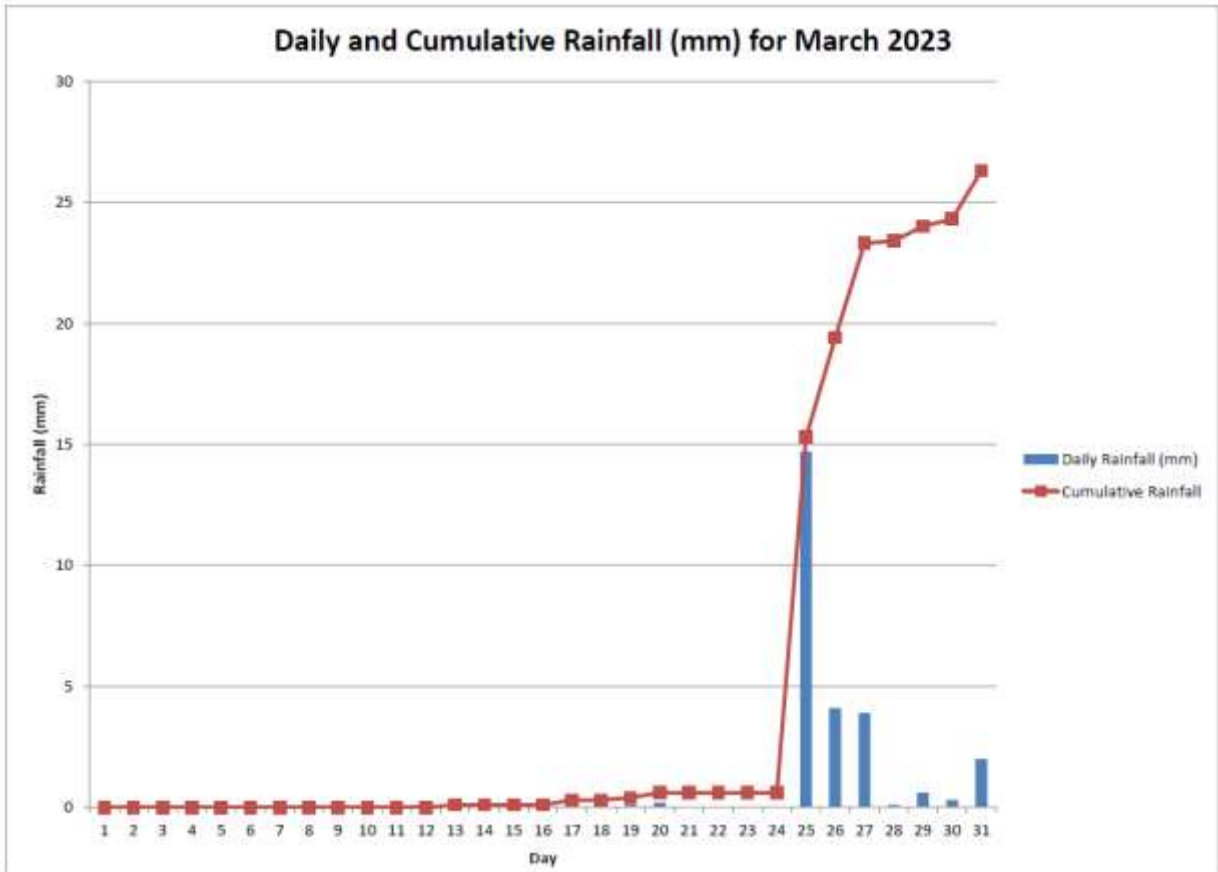
Hourly Average Wind Direction (degree) for March 2023



Day TIME

Wind Rose for March 2023





Annex D5

Certificates of the Qualified Odour Panelist



Certificate for a Qualified Odour Panellist



This is to certify that

LAU MEI TUNG

has participated in Ten (10) sets of individual N-Butanol Screening Test
during 09 November 2022 – 14 November 2022

with Individual Threshold: 38 ppb/v

and

fulfill the Requirement of the European Standard Method of Air Quality -
Determination of Odour Concentration by Dynamic Olfactometry (EN13725:2003) -

The Requirement of the Odour Threshold of n-Butanol in Nitrogen Gas in the Range of 20 – 80 ppb/v
with at least 10 sets of individual threshold estimates and standard deviation less than 2.3

#Silver Stamp: Successfully fulfilling the Panellist requirement since 2021

14 November 2022
Issue Date

14 November 2023
Valid Until


Chan Wai Hung, Mannix



Certificate for a Qualified Odour Panellist



This is to certify that

LAO KA LEONG, BILLY

has participated in Ten (10) sets of individual N-Butanol Screening Test
during 09 November 2022 – 14 November 2022

with Individual Threshold: 33 ppb/v

and

fulfill the Requirement of the European Standard Method of Air Quality -
Determination of Odour Concentration by Dynamic Olfactometry (EN13725:2003) -

The Requirement of the Odour Threshold of n-Butanol in Nitrogen Gas in the Range of 20 – 80 ppb/v
with at least 10 sets of individual threshold estimates and standard deviation less than 2.3

#Silver Stamp: Successfully fulfilling the Panellist requirement since 2021

14 November 2022

Issue Date

14 November 2023

Valid Until


Chan Wai Hung, Mannix



Certificate for a Qualified Odour Panellist

This is to certify that

NG KING HO

has participated in Ten (10) sets of individual N-Butanol Screening Test
during 09 November 2022 – 14 November 2022

with Individual Threshold: 36 ppb/v

and

fulfill the Requirement of the European Standard Method of Air Quality -
Determination of Odour Concentration by Dynamic Olfactometry (EN13725:2003) -

The Requirement of the Odour Threshold of n-Butanol in Nitrogen Gas in the Range of 20 – 80 ppb/v
with at least 10 sets of individual threshold estimates and standard deviation less than 2.3

14 November 2022

Issue Date

14 November 2023

Valid Until


Chan Wai Hung, Mannix



Certificate for a Qualified Odour Panellist

This is to certify that

Wong Yiu Chun, Ivan

has participated in Ten (10) sets of individual n-Butanol Screening Tests

during 15 July 2022 – 01 December 2022

with Individual Threshold: 41 ppb/v; Standard Deviation: 1.26

and

fulfil the Requirement of the European Standard Method of Air Quality –
Determination of Odour Concentration by Dynamic Olfactometry (EN13725:2003)

The Requirement of the Odour Threshold of n-Butanol in Nitrogen Gas in the Range of 20 – 80 ppb/v
with at least 10 sets of Individual threshold estimates and standard deviation less than 2.3

01 December 2022

Issue Date

01 December 2023

Valid Until

Fung Lim Chee, Richard



Certificate for a Qualified Odour Panellist

This is to certify that

Wong Hei Wang

has participated in Ten (10) sets of individual n-Butanol Screening Tests
during 28 April 2022 to 6 September 2022

with Individual Threshold: 43 ppb/v; Standard Deviation: 1.28

and

fulfil the Requirement of the European Standard Method of Air Quality –
Determination of Odour Concentration by Dynamic Olfactometry (EN13725:2003)

The Requirement of the Odour Threshold of n-Butanol in Nitrogen Gas in the Range of 20 – 80 ppb/v
with at least 10 sets of Individual threshold estimates and standard deviation less than 2.3

6 September 2022

Issue Date

6 September 2023

Valid Until

Fung Lim Chee, Richard

Annex D6

Odour Monitoring Results

Table D6.1 Odour Monitoring Results

Date	Weather	Location	Time	Temperature (°C)	Wind Speed (m/s)	Wind Direction	From Project Site	Odour Intensity	Odour Characteristic	Possible Source	Remarks
22-Mar-23	Fine	OP1	14:05	24.9	1.1	S	No	0	N/A	N/A	N/A
22-Mar-23	Fine	OP2	14:08	24.7	0.8	S	No	0	N/A	N/A	N/A
22-Mar-23	Fine	OP3	14:11	25.1	0.8	SW	No	0	N/A	N/A	N/A
22-Mar-23	Fine	OP4	14:13	25.3	0.0	N/A	N/A	1	Grassy	Nearby vegetation	N/A
22-Mar-23	Fine	OP5	14:15	26.0	0.5	SE	No	1	Exhaust gas	Generator	N/A
22-Mar-23	Fine	OP6	14:17	25.4	0.7	N	No	0	N/A	N/A	N/A
22-Mar-23	Fine	OP7	14:19	25.3	1.0	SW	No	0	N/A	N/A	N/A
22-Mar-23	Fine	OP8	14:22	25.6	1.2	SW	No	0	N/A	N/A	N/A
22-Mar-23	Fine	OP9	14:25	24.8	0.7	SW	No	0	N/A	N/A	N/A
22-Mar-23	Fine	OP10	14:27	25.4	1.0	SW	No	1	Exhaust gas	Dump truck	N/A
22-Mar-23	Fine	OP11	14:40	25.3	1.3	SW	Yes	1	Garbage	Landfill site	N/A
22-Mar-23	Fine	OP12	14:39	25.0	0.8	S	Yes	0	N/A	N/A	N/A
22-Mar-23	Fine	OP13	14:36	24.8	0.5	SW	Yes	1	Grassy	Nearby vegetation	N/A
22-Mar-23	Fine	OP14	14:34	25.0	0.0	N/A	N/A	1	Grassy	Nearby vegetation	N/A
22-Mar-23	Fine	OP15	14:50	24.6	1.3	SE	No	0	N/A	N/A	N/A
22-Mar-23	Fine	OP16	14:53	25.1	0.8	SE	No	0	N/A	N/A	N/A
22-Mar-23	Fine	OP17	14:55	25.5	1.7	SW	Yes	0	N/A	N/A	N/A

Annex D7

Thermal Oxidizer, Landfill
Gas Flare and Landfill Gas
Generator Stack Emission
Monitoring Results

Table D7.1 Thermal Oxidiser Stack Emission Monitoring Results

Parameters	Monitoring Results
NO ₂	1.34 gs ⁻¹
CO	<0.01 gs ⁻¹
SO ₂	<0.01 gs ⁻¹
Benzene	<2.0 x 10 ⁻⁴ gs ⁻¹
Vinyl chloride	<1.4 x 10 ⁻⁴ gs ⁻¹
Exhaust gas velocity	11.3 ms ⁻¹

Table D7.2 Thermal Oxidiser Stack Continuous Monitoring Results

Date	Gas Combustion Temperature (°C)	Exhaust Temperature (K)	Exhaust Gas Velocity (ms ⁻¹) (a)
01 Mar 23	930	1233	
02 Mar 23	937	1239	
03 Mar 23	932	1230	
04 Mar 23	932	1239	
05 Mar 23	927	1230	
06 Mar 23	918	1214	
07 Mar 23	929	1237	
08 Mar 23	928	1231	
09 Mar 23	928	1233	
10 Mar 23	926	1233	
11 Mar 23	923	1233	
12 Mar 23	908	1222	
13 Mar 23	Under Maintenance		
14 Mar 23	Under Maintenance		
15 Mar 23	Under Maintenance		11.3
16 Mar 23	930	1232	
17 Mar 23	940	1235	
18 Mar 23	919	1188	
19 Mar 23	956	1240	
20 Mar 23	924	1213	
21 Mar 23	930	1212	
22 Mar 23	925	1209	
23 Mar 23	926	1215	
24 Mar 23	917	1212	
25 Mar 23	919	1213	
26 Mar 23	927	1212	
27 Mar 23	930	1207	
28 Mar 23	939	1212	
29 Mar 23	921	1211	
30 Mar 23	929	1218	
31 Mar 23	927	1216	
Average	928	1222	-
Min	908	1188	-
Max	956	1240	-

Notes:

(a) The exhaust gas velocity was calculated based on the cross-section area of the stack and the gas flow and combustion temperature data measured during the stack emission monitoring.

Table D7.3 Landfill Gas Flare Stack Emission Monitoring Results

Parameters	Monitoring Results (Flare 1 - F601)
NO ₂	0.02 gs ⁻¹
CO	<0.01 gs ⁻¹
SO ₂	<0.01 gs ⁻¹
Benzene	<9.5 x 10 ⁻⁵ gs ⁻¹
Vinyl chloride	<7.6 x 10 ⁻⁵ gs ⁻¹
Exhaust gas velocity	6.2 ms ⁻¹

Table D7.4 Landfill Gas Flare Stack Continuous Monitoring Results

Date	Gas Combustion Temperature (°C)	Exhaust Temperature (K)	Exhaust Gas Velocity (ms ⁻¹) (a)	Operation Status
Flare 1 - F601				
01 Mar 23	923	1090		In Operation
02 Mar 23	954	1093		In Operation
03 Mar 23	880	1083		In Operation
04 Mar 23	958	1083		In Operation
05 Mar 23	980	1073		In Operation
06 Mar 23	915	1083		In Operation
07 Mar 23	934	1083		In Operation
08 Mar 23	940	1063		In Operation
09 Mar 23	-	-		Under Maintenance
10 Mar 23	910	1063		In Operation
11 Mar 23	920	1083		In Operation
12 Mar 23	940	1083		In Operation
13 Mar 23	960	1093		In Operation
14 Mar 23	980	1153	6.2	In Operation
15 Mar 23	920	1093		In Operation
16 Mar 23	990	1193		In Operation
17 Mar 23	990	1163		In Operation
18 Mar 23	970	1093		In Operation
19 Mar 23	940	1083		In Operation
20 Mar 23	950	1123		In Operation
21 Mar 23	900	1083		In Operation
22 Mar 23	880	1053		In Operation
23 Mar 23	870	1063		In Operation
24 Mar 23	890	1073		In Operation
25 Mar 23	940	1113		In Operation
26 Mar 23	950	1133		In Operation
27 Mar 23	960	1173		In Operation
28 Mar 23	930	1123		In Operation
29 Mar 23	950	1153		In Operation
30 Mar 23	970	1143		In Operation
31 Mar 23	900	1103		In Operation
Average	936	1103	-	
Min	870	1053	-	
Max	990	1193	-	
Flare 2 - F602				
01 Mar 23	990	1193		In Operation
02 Mar 23	905	1113		In Operation
03 Mar 23	930	1123		In Operation
04 Mar 23	910	1113		In Operation
05 Mar 23	900	1103		In Operation
06 Mar 23	910	1113		In Operation
07 Mar 23	920	1133		In Operation

Date	Gas Combustion Temperature (°C)	Exhaust Temperature (K)	Exhaust Gas Velocity (ms ⁻¹) (a)	Operation Status
08 Mar 23	990	1193		In Operation
09 Mar 23	-	-		Under Maintenance
10 Mar 23	900	1103		In Operation
11 Mar 23	910	1113		In Operation
12 Mar 23	910	1123		In Operation
13 Mar 23	910	1103		In Operation
14 Mar 23	920	1133		In Operation
15 Mar 23	940	1143	6.2	In Operation
16 Mar 23	990	1193		In Operation
17 Mar 23	990	1203		In Operation
18 Mar 23	880	1113		In Operation
19 Mar 23	990	1183		In Operation
20 Mar 23	940	1163		In Operation
21 Mar 23	910	1143		In Operation
22 Mar 23	830	993		In Operation
23 Mar 23	910	1123		In Operation
24 Mar 23	930	1123		In Operation
25 Mar 23	940	1113		In Operation
26 Mar 23	950	1133		In Operation
27 Mar 23	990	1193		In Operation
28 Mar 23	950	1133		In Operation
29 Mar 23	930	1133		In Operation
30 Mar 23	870	1063		In Operation
31 Mar 23	860	1043		In Operation
Average	927	1128	-	
Min	830	993	-	
Max	990	1203	-	

Notes:

(a) The exhaust gas velocity was calculated based on the cross-section area of the stack and the gas flow and combustion temperature data measured during the stack emission monitoring.

Table D7.5 Landfill Gas Generator Stack Emission Monitoring Results

Parameters	Monitoring Results
NO ₂	0.079 gs ⁻¹
CO	0.942 gs ⁻¹
SO ₂	<0.001 gs ⁻¹
Benzene	9.7 × 10 ⁻⁵ gs ⁻¹
Vinyl chloride	<1.2 × 10 ⁻⁵ gs ⁻¹
Exhaust gas velocity	13.9 ms ⁻¹

(a) The Landfill Gas Generator was under maintenance in the reporting period.

Table D7.6 Landfill Gas Generator Stack Continuous Monitoring Results

Date	Exhaust Temperature (K)	Exhaust Gas Velocity (ms ⁻¹) (a)	Operation Status
ENGA			
01 Mar 23	871		In Operation
02 Mar 23	876		In Operation
03 Mar 23	873		In Operation
04 Mar 23	874		In Operation
05 Mar 23	875		In Operation
06 Mar 23	868		In Operation
07 Mar 23	877		In Operation
08 Mar 23	878		In Operation
09 Mar 23	879		In Operation
10 Mar 23	879		In Operation
11 Mar 23	881		In Operation
12 Mar 23	879		In Operation
13 Mar 23	875		In Operation
14 Mar 23	876	13.9	In Operation
15 Mar 23	877		In Operation
16 Mar 23	879		In Operation
17 Mar 23	-		Under Maintenance
18 Mar 23	-		Under Maintenance
19 Mar 23	-		Under Maintenance
20 Mar 23	874		In Operation
21 Mar 23	869		In Operation
22 Mar 23	869		In Operation
23 Mar 23	874		In Operation
24 Mar 23	875		In Operation
25 Mar 23	-		Under Maintenance
26 Mar 23	-		Under Maintenance
27 Mar 23	-		Under Maintenance
28 Mar 23	-		Under Maintenance
29 Mar 23	-		Under Maintenance
30 Mar 23	-		Under Maintenance
31 Mar 23	-		Under Maintenance
	Average 875	-	
	Min 868	-	
	Max 881	-	
ENGB			
01 Mar 23	-		Under Maintenance
02 Mar 23	-		Under Maintenance
03 Mar 23	-		Under Maintenance
04 Mar 23	-		Under Maintenance
05 Mar 23	-		Under Maintenance
06 Mar 23	-		Under Maintenance

Date	Exhaust Temperature (K)	Exhaust Gas Velocity (ms ⁻¹) ^(a)	Operation Status
07 Mar 23	-		Under Maintenance
08 Mar 23	-		Under Maintenance
09 Mar 23	-		Under Maintenance
10 Mar 23	-		Under Maintenance
11 Mar 23	-		Under Maintenance
12 Mar 23	-	13.9	Under Maintenance
13 Mar 23	-		Under Maintenance
14 Mar 23	-		Under Maintenance
15 Mar 23	-		Under Maintenance
16 Mar 23	-		Under Maintenance
17 Mar 23	867		In Operation
18 Mar 23	862		In Operation
19 Mar 23	863		In Operation
20 Mar 23	875		In Operation
21 Mar 23	-		Under Maintenance
22 Mar 23	-		Under Maintenance
23 Mar 23	-		Under Maintenance
24 Mar 23	870		In Operation
25 Mar 23	866		In Operation
26 Mar 23	864		In Operation
27 Mar 23	863		In Operation
28 Mar 23	859		In Operation
29 Mar 23	860		In Operation
30 Mar 23	859		In Operation
31 Mar 23	859		In Operation
Average	864	-	
Min	859	-	
Max	875	-	

Notes:

(a) The exhaust gas velocity was calculated based on the cross-section area of the stack and the gas flow and combustion temperature data measured during the stack emission monitoring.

Annex D8

Investigation Reports of
Environmental Quality
Limit Exceedance

Investigation Report of Environmental Quality Limit Exceedance

Project	South East New Territories (SENT) Landfill Extension
Date	2 March 2023
Time	8:00 (2 March 2023) – 8:00 (3 March 2023)
Monitoring Location	AM1
Parameter	24-hour Total Suspended Particulates (TSP)
Action / Limit Levels	Action level: >260 µg/ m ³ Limit level: >260 µg/ m ³
Measured Level	401 µg/ m ³
Possible reason	<p>From the meteorological data obtained from the SENTX on-site meteorological monitoring station, a predominantly east-southeasterly to easterly wind with highest wind speed 9.5 m/s was recorded on 2 and 3 March 2023 during the sampling event.</p> <p>On 2 March 2023, dust and traffic emission from the SENT landfill in vicinity and located at the east of dust monitoring location AM1 were observed. The sample taken at AM1 on the day might not represent the operation dust emission from SENTX.</p> <p>In addition, no SENTX works which may lead to potential dust emission was conducted in the vicinity of dust monitoring location AM1 on the sampling day based on on-site observations and construction and operation activities as described by the Contractor. Environmental deficiency was not observed during the weekly site inspection on 2 March 2023. The Contractor has implemented the dust control and mitigation measures recommended in the updated EM&A Manual.</p> <p>In accordance with Table 3.8b of the updated EM&A Manual, repeat measurement was conducted on 9 March 2023 to confirm findings. 24-hour TSP level of 165 µg/ m³ (below Action and Limit Levels) was measured during the sampling event, which demonstrate no consecutive dust impact at AM1.</p> <p>Due to presence of the influencing factor from the SENT landfill and no potential source from the Project-related activities in the vicinity of AM1 which may lead to the high TSP level was identified, there is no adequate evidence showing that the TSP exceedance at AM1 was deemed to Project-related activities.</p>
Action Taken / Action to be Taken	<p>Examination of environmental performance of the Project will be continued during the weekly inspections. The Contractor is reminded to implement relevant and appropriate mitigation measures according to the updated EM&A Manual to avoid any exceedance of the Action and Limit Levels.</p> <p>In addition, the Contractor was reminded to implement additional</p>

	dust control measures to minimize the dust impact from SENT landfill to the SENTX boundary.
Remarks	-

Prepared by: Abbey Lau
Designation: Environmental Team
Date: 22 March 2023

Investigation Report of Environmental Quality Limit Exceedance

Project	South East New Territories (SENT) Landfill Extension
Date	8 March 2023
Time	8:00 (8 March 2023) – 8:00 (9 March 2023)
Monitoring Location	AM2
Parameter	24-hour Total Suspended Particulates (TSP)
Action / Limit Levels	Action level: >260 µg/ m ³ Limit level: >260 µg/ m ³
Measured Level	313 µg/ m ³
Possible reason	<p>From the meteorological data obtained from the SENTX on-site meteorological monitoring station, a predominantly southwesterly to south-southwesterly wind with highest wind speed 3.8 m/s was recorded on 8 and 9 March 2023 during the sampling event.</p> <p>On 8 and 9 March 2023 (during the sampling event), the ET site representative observed construction works at Cell 4X and SENT Landfill tie-in area and unpaved areas in the vicinity dust monitoring station AM2. This could be the potential cause for the exceedance. Based on this observation, the TSP exceedance at AM2 was deemed to Project-related activities.</p> <p>In accordance with Table 3.8b of the updated EM&A Manual, repeat measurement was conducted at AM2 on 14 March 2023 to confirm findings. Exceedance of 24-hour TSP Action/Limit Levels was recorded at AM2 (452 µg/ m³) during the sampling event, which showed consecutive dust impact at AM2.</p>
Action Taken / Action to be Taken	<p>In accordance with Table 3.8b of the updated EM&A Manual, the monitoring frequency at AM2 shall be increased to daily, until no exceedance of the Action/Limit Level. It should be noted that the turnaround time for the laboratory analysis of the dust filter paper is 5 working days and the preliminary results for the monitoring event conducted on 8 to 9 March 2023 were available on 17 March 2023. Repeat measurement and the regular TSP monitoring were conducted on 14 March and 20 March 2023, respectively. The TSP monitoring result at AM2 on 14 March 2023 exceeded the Action/Limit Level. However, 24-hour TSP level of 151 µg/ m³ (below Action/Limit Levels) was measured during the regular TSP monitoring event on 20 March 2023. Hence, the daily TSP monitoring at AM2 shall not be triggered.</p> <p>Examination of environmental performance of the Project will be continued during the weekly inspections. The Contractor is reminded to implement relevant and appropriate mitigation</p>

	<p>measures according to the updated EM&A Manual to avoid any exceedance of the Action/Limit Levels.</p> <p>ET will continue to closely monitor the dust monitoring results and collect additional data for investigation and further review, if necessary.</p>
Remarks	-

Prepared by: Abbey Lau
 Designation: Environmental Team
 Date: 23 March 2023

Investigation Report of Environmental Quality Limit Exceedance

Project	South East New Territories (SENT) Landfill Extension
Date	14 March 2023
Time	8:00 (14 March 2023) – 8:00 (15 March 2023)
Monitoring Location	AM1 and AM2
Parameter	24-hour Total Suspended Particulates (TSP)
Action / Limit Levels	Action level: >260 µg/ m ³ Limit level: >260 µg/ m ³
Measured Level	AM1: 306 µg /m ³ AM2: 452 µg /m ³
Possible reason	<p>From the meteorological data obtained from the SENTX on-site meteorological monitoring station, a predominantly east-northeasterly to south-easterly wind with highest wind speed 2.0 m/s was recorded on 14 and 15 March 2023 during the sampling event.</p> <p><u>AM1</u> On 14 March 2023, dust and traffic emission from the SENT landfill in vicinity and located at the east of dust monitoring location AM1 were observed. The sample taken at AM1 on the day might not represent the operation dust emission from SENTX.</p> <p>In addition, no SENTX works which may lead to potential dust emission was conducted in the vicinity of dust monitoring location AM1 on the sampling day based on on-site observations and construction and operation activities as described by the Contractor. Environmental deficiency was not observed during the weekly site inspection on 9 and 16 March 2023. The Contractor has implemented the dust control and mitigation measures recommended in the updated EM&A Manual.</p> <p>In accordance with Table 3.8b of the updated EM&A Manual, repeat measurement was conducted on 20 March 2023 to confirm findings. 24-hour TSP level of 171 µg/m³ (below Action and Limit Levels) was measured during the sampling event, which demonstrate no consecutive dust impact at AM1.</p> <p>Due to presence of the influencing factor from the SENT landfill and no potential source from the Project-related activities in the vicinity of AM1 which may lead to the high TSP level was identified, there is no adequate evidence showing that the TSP exceedance at AM1 was deemed to Project-related activities.</p> <p><u>AM2</u> On 14 March 2023, the ET site representative observed construction works at Cell 4X and SENT Landfill tie-in area and unpaved areas</p>

	<p>in the vicinity dust monitoring station AM2. This could be the potential cause for the exceedance. Based on this observation, the TSP exceedance at AM2 was deemed to Project-related activities.</p> <p>In accordance with Table 3.8b of the updated EM&A Manual, repeat measurement was conducted on 20 March 2023 to confirm findings. 24-hour TSP level of 151 µg/m³ (below Action and Limit Levels) was measured during the sampling event, which demonstrate no consecutive dust impact at AM2.</p>
Action Taken / Action to be Taken	<p>In accordance with Table 3.8b of the updated EM&A Manual, the monitoring frequency at AM2 shall be increased to daily, until no exceedance of the Action/Limit Level. It should be noted that the turnaround time for the laboratory analysis of the dust filter paper is 5 working days and the preliminary results for the monitoring event conducted on 14 to 15 March 2023 were available on 22 March 2023. Repeat measurement was conducted on 20 March 2023 and the TSP monitoring results at AM2 is well below the Action/Limit Level. Hence, the daily TSP monitoring at AM2 shall not be triggered.</p> <p>Examination of environmental performance of the Project will be continued during the weekly inspections. The Contractor is reminded to implement relevant and appropriate mitigation measures according to the updated EM&A Manual to avoid any exceedance of the Action/Limit Level. The Contractor is also reminded to implement additional dust control measures to minimize the dust impact from SENT Landfill to the SENTX boundary.</p> <p>ET will continue to closely monitor the dust monitoring results and collect additional data for investigation and further review, if necessary.</p>
Remarks	-

Prepared by: Abbey Lau
Designation: Environmental Team
Date: 31 March 2023

Annex E

Noise

Annex E1

Calibration Certificates for Noise Monitoring Equipment



Certificate of Calibration 校正證書

Certificate No. : C227323
證書編號

ITEM TESTED / 送檢項目 (Job No. / 序引編號 : IC22-2398) Date of Receipt / 收件日期 : 24 November 2022

Description / 儀器名稱 : Precision Acoustic Calibrator
Manufacturer / 製造商 : LARSON DAVIS
Model No. / 型號 : CAL200
Serial No. / 編號 : 15678
Supplied By / 委託者 : Envirotech Services Co.
Room 712, 7/F, My Loft, 9 Hoi Wing Road, Tuen Mun,
New Territories, Hong Kong

TEST CONDITIONS / 測試條件

Temperature / 溫度 : $(23 \pm 2)^{\circ}\text{C}$ Relative Humidity / 相對濕度 : $(50 \pm 25)\%$
Line Voltage / 電壓 : ---

TEST SPECIFICATIONS / 測試規範

Calibration check


DATE OF TEST / 測試日期 : 18 December 2022

TEST RESULTS / 測試結果

The results apply to the particular unit-under-test only.
The results do not exceed manufacturer's specification.
The results are detailed in the subsequent page(s).

The test equipment used for calibration are traceable to National Standards via :


- The Government of The Hong Kong Special Administrative Region Standard & Calibration Laboratory
- Agilent Technologies / Keysight Technologies
- Fluke Everett Service Center, USA

Tested By : 
測試 : _____
H T Wong
Assistant Engineer

Certified By : 
核證 : _____
K C Lee
Engineer

Date of Issue : 19 December 2022
簽發日期

The test equipment used for calibration is traceable to the National Standards as specified in this certificate. This certificate shall not be reproduced except in full, without the prior written approval of this laboratory.
本證書所載校正用之測試器材均可溯源至國際標準。局部複印本證書需先獲本實驗所書面批准。



Certificate of Calibration

校正證書

Certificate No. : C227323
證書編號

- The unit-under-test (UUT) was allowed to stabilize in the laboratory for over 12 hours before the commencement of the test.
- The results presented are the mean of 3 measurements at each calibration point.
- Test equipment :

<u>Equipment ID</u>	<u>Description</u>	<u>Certificate No.</u>
CL130	Universal Counter	C223647
CL281	Multifunction Acoustic Calibrator	AV210017
TST150A	Measuring Amplifier	C221750

- Test procedure : MA100N.
- Results :

5.1 Sound Level Accuracy

UUT Nominal Value	Measured Value (dB)	Mfr's Spec. (dB)	Uncertainty of Measured Value (dB)
94 dB, 1 kHz	93.9	± 0.2	± 0.2
114 dB, 1 kHz	113.9		

5.2 Frequency Accuracy

UUT Nominal Value (kHz)	Measured Value (kHz)	Mfr's Spec.	Uncertainty of Measured Value (Hz)
1	1.000	1 kHz ± 1 %	± 1

Remark : The uncertainties are for a confidence probability of not less than 95 %.

Note :

Only the original copy or the laboratory's certified true copy is valid.

The values given in this Certificate only relate to the values measured at the time of the test and any uncertainties quoted will not include allowance for the equipment long term drift, variations with environment changes, vibration and shock during transportation, overloading, mis-handling, or the capability of any other laboratory to repeat the measurement. Sun Creation Engineering Limited shall not be liable for any loss or damage resulting from the use of the equipment.

The test equipment used for calibration is traceable to the National Standards as specified in this certificate. This certificate shall not be reproduced except in full, without the prior written approval of this laboratory.

本證書所載校正用之測試器材均可溯源至國際標準。局部複印本證書需先獲本實驗室書面批准。



輝創工程有限公司

Sun Creation Engineering Limited

Calibration & Testing Laboratory

Certificate of Calibration

校正證書

Certificate No. : C223340
證書編號

ITEM TESTED / 送檢項目 (Job No. / 序引編號 : IC22-1069)

Date of Receipt / 收件日期 : 2 June 2022

Description / 儀器名稱 : Sound Level Meter

Manufacturer / 製造商 : Rion

Model No. / 型號 : NL-52

Serial No. / 編號 : 00131627

Supplied By / 委託者 : Envirotech Services Co.

Room 712, 7/F, My Loft, 9 Hoi Wing Road, Tuen Mun,
New Territories, Hong Kong

TEST CONDITIONS / 測試條件

Temperature / 溫度 : (23 ± 2)°C

Relative Humidity / 相對濕度 : (50 ± 25)%

Line Voltage / 電壓 : ---

TEST SPECIFICATIONS / 測試規範

Calibration check

DATE OF TEST / 測試日期 : 18 June 2022

TEST RESULTS / 測試結果

The results apply to the particular unit-under-test only.

The results do not exceed manufacturer's specification.


The results are detailed in the subsequent page(s).

The test equipment used for calibration are traceable to National Standards via :

- The Government of The Hong Kong Special Administrative Region Standard & Calibration Laboratory
- Agilent Technologies / Keysight Technologies
- Fluke Everett Service Center, USA

Tested By

測試



H T Wong
Assistant Engineer

Certified By

核證



K C Lee
Engineer

Date of Issue

簽發日期

20 June 2022

The test equipment used for calibration is traceable to the National Standards as specified in this certificate. This certificate shall not be reproduced except in full, without the prior written approval of this laboratory.

本證書所載校正用之測試器材均可溯源至國際標準。局部複印本證書需先獲本實驗室書面批准。

Sun Creation Engineering Limited – Calibration & Testing Laboratory

c/o 4/F, 1 Hing On Lane, Tuen Mun, New Territories, Hong Kong

輝創工程有限公司 – 校正及檢測實驗室

c/o 香港新界屯門興安里一號四樓

Tel/電話: (852) 2927 2606 Fax/傳真: (852) 2744 8986

E-mail/電郵: callab@suncreation.com

Website/網址: www.suncreation.com

Page 1 of 4

Certificate of Calibration

校正證書

Certificate No. : C223340

證書編號

- The unit-under-test (UUT) was allowed to stabilize in the laboratory for over 12 hours, and switched on to warm up for over 10 minutes before the commencement of the test.
- Self-calibration was performed before the test.
- The results presented are the mean of 3 measurements at each calibration point.
- Test equipment :

Equipment ID	Description	Certificate No.
CL280	40 MHz Arbitrary Waveform Generator	C220381
CL281	Multifunction Acoustic Calibrator	AV210017

- Test procedure : MA101N.

- Results :

- 6.1 Sound Pressure Level

- 6.1.1 Reference Sound Pressure Level

UUT Setting				Applied Value		UUT Reading (dB)	IEC 61672 Class 1 Spec. (dB)
Range (dB)	Function	Frequency Weighting	Time Weighting	Level (dB)	Freq. (kHz)		
30 - 130	L _A	A	Fast	94.00	1	94.0	± 1.1

- 6.1.2 Linearity

UUT Setting				Applied Value		UUT Reading (dB)
Range (dB)	Function	Frequency Weighting	Time Weighting	Level (dB)	Freq. (kHz)	
30 - 130	L _A	A	Fast	94.00	1	94.0 (Ref.)
				104.00		104.0
				114.00		114.0

IEC 61672 Class 1 Spec. : ± 0.6 dB per 10 dB step and ± 1.1 dB for overall different.

- 6.2 Time Weighting

UUT Setting				Applied Value		UUT Reading (dB)	IEC 61672 Class 1 Spec. (dB)
Range (dB)	Function	Frequency Weighting	Time Weighting	Level (dB)	Freq. (kHz)		
30 - 130	L _A	A	Fast	94.00	1	94.0	Ref.
			Slow			94.0	± 0.3

The test equipment used for calibration is traceable to the National Standards as specified in this certificate. This certificate shall not be reproduced except in full, without the prior written approval of this laboratory.

本證書所載校正用之測試器材均可溯源至國際標準。局部複印本證書需先獲本實驗室所書面批准。

Certificate of Calibration

校正證書

Certificate No. : C223340

證書編號

6.3 Frequency Weighting

6.3.1 A-Weighting

UUT Setting				Applied Value		UUT Reading (dB)	IEC 61672 Class 1 Spec. (dB)
Range (dB)	Function	Frequency Weighting	Time Weighting	Level (dB)	Freq.		
30 - 130	L _A	A	Fast	94.00	63 Hz	67.7	-26.2 ± 1.5
					125 Hz	77.8	-16.1 ± 1.5
					250 Hz	85.3	-8.6 ± 1.4
					500 Hz	90.7	-3.2 ± 1.4
					1 kHz	94.0	Ref.
					2 kHz	95.2	+1.2 ± 1.6
					4 kHz	95.0	+1.0 ± 1.6
					8 kHz	92.9	-1.1 (+2.1 ; -3.1)
					16 kHz	86.0	-6.6 (+3.5 ; -17.0)

6.3.2 C-Weighting

UUT Setting				Applied Value		UUT Reading (dB)	IEC 61672 Class 1 Spec. (dB)
Range (dB)	Function	Frequency Weighting	Time Weighting	Level (dB)	Freq.		
30 - 130	L _C	C	Fast	94.00	63 Hz	93.1	-0.8 ± 1.5
					125 Hz	93.8	-0.2 ± 1.5
					250 Hz	94.0	0.0 ± 1.4
					500 Hz	94.0	0.0 ± 1.4
					1 kHz	94.0	Ref.
					2 kHz	93.8	-0.2 ± 1.6
					4 kHz	93.2	-0.8 ± 1.6
					8 kHz	91.0	-3.0 (+2.1 ; -3.1)
					16 kHz	84.1	-8.5 (+3.5 ; -17.0)

The test equipment used for calibration is traceable to the National Standards as specified in this certificate. This certificate shall not be reproduced except in full, without the prior written approval of this laboratory.

本證書所載校正用之測試器材均可溯源至國際標準。局部複印本證書需先獲本實驗室所書面批准。



輝創工程有限公司

Sun Creation Engineering Limited

Calibration & Testing Laboratory

Certificate of Calibration

校正證書

Certificate No. : C223340

證書編號

Remarks : - UUT Microphone Model No. : UC-59 & S/N : 10446

- Mfr's Spec. : IEC 61672 Class 1

- Uncertainties of Applied Value :

94 dB	: 63 Hz - 125 Hz	: ± 0.35 dB
	250 Hz - 500 Hz	: ± 0.30 dB
	1 kHz	: ± 0.20 dB
	2 kHz - 4 kHz	: ± 0.35 dB
	8 kHz	: ± 0.45 dB
	16 kHz	: ± 0.70 dB
104 dB	: 1 kHz	: ± 0.10 dB (Ref. 94 dB)
114 dB	: 1 kHz	: ± 0.10 dB (Ref. 94 dB)

- The uncertainties are for a confidence probability of not less than 95 %.

Note :

Only the original copy or the laboratory's certified true copy is valid.

The values given in this Certificate only relate to the values measured at the time of the test and any uncertainties quoted will not include allowance for the equipment long term drift, variations with environment changes, vibration and shock during transportation, overloading, mis-handling, or the capability of any other laboratory to repeat the measurement. Sun Creation Engineering Limited shall not be liable for any loss or damage resulting from the use of the equipment.

The test equipment used for calibration is traceable to the National Standards as specified in this certificate. This certificate shall not be reproduced except in full, without the prior written approval of this laboratory.

本證書所載校正用之測試器材均可溯源至國際標準。局部複印本證書需先獲本實驗室書面批准。

Sun Creation Engineering Limited - Calibration & Testing Laboratory

c/o 4/F, 1 Hing On Lane, Tuen Mun, New Territories, Hong Kong

輝創工程有限公司 - 校正及檢測實驗室

c/o 香港新界屯門興安里一號四樓

Tel/電話: (852) 2927 2606 Fax/傳真: (852) 2744 8986

E-mail/電郵: callab@suncreation.com

Website/網址: www.suncreation.com

Page 4 of 4

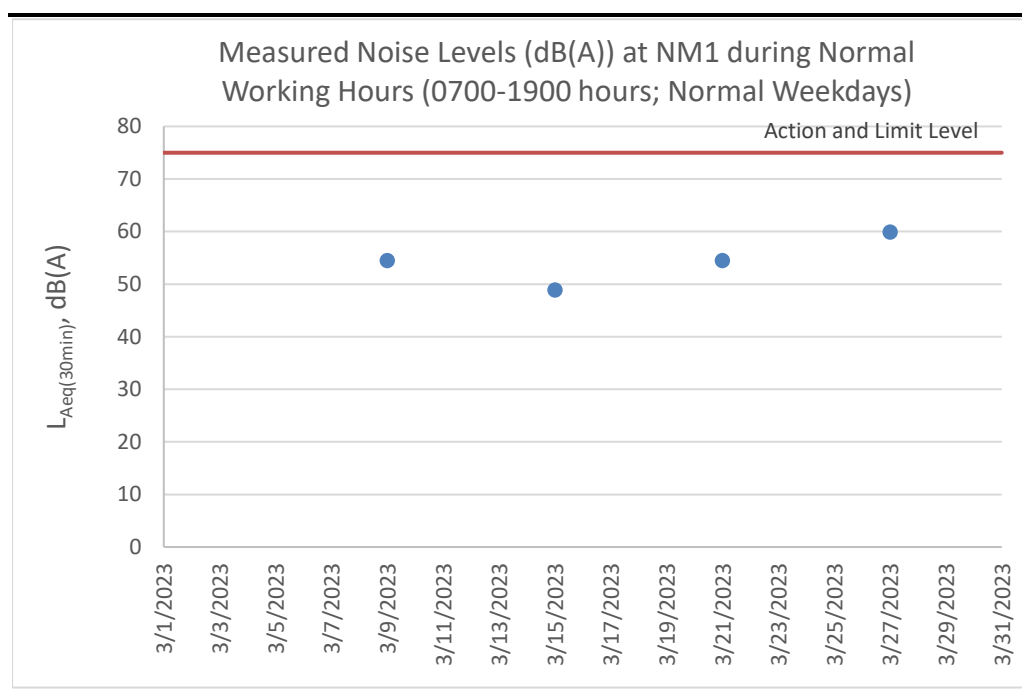
Annex E2

Noise Monitoring Results

Table E2.1 Measured Noise Levels (dB(A)) at NM1 during Normal Working Hours (0700-1900 hours; Normal Weekdays)

Date	Start Time	Finish Time	Weather	L10 (30min)	L90 (30min)	Leq (30min)
9 Mar 23	14:33	15:03	Sunny	56.5	51.7	54.5
15 Mar 23	9:28	9:58	Sunny	50.6	46.5	48.9
21 Mar 23	9:31	10:01	Cloudy	56.0	52.5	54.5
27 Mar 23	9:52	10:22	Cloudy	52.9	48.3	59.9
Average						54.5
Min						48.9
Max						59.9

Figure E2.1 Graphical Presentation for Noise Monitoring at NM1



Annex E3

Event and Action Plan for Noise Monitoring

Annex E3 *Event and Action Plan for Operational Noise Monitoring*

Event	Action		
	ET	IEC	Contractor
<p>Action Level</p> <ul style="list-style-type: none"> Identify the source(s) and investigate the cause(s) of exceedance and complaint Prepare Notification of Exceedance within 24 hours Inform Contractor, IEC and Project Proponent whether the cause of exceedance is due to the Project Discuss with Contractor and IEC for remedial measures required Ensure remedial measures are properly implemented Have additional monitoring if exceedance is due to the Project. If exceedance stops, cease additional monitoring 	<ul style="list-style-type: none"> Verify the Notification of Exceedance Check monitoring data submitted by ET Discuss with ET and Contractor on proposed remedial measures Review proposals on remedial measures Audit the implementation of the remedial measures Audit the effectiveness of the implemented remedial measures 	<ul style="list-style-type: none"> Submit proposals for remedial measures to IEC Implement the agreed proposals 	
<p>Limit Level</p> <ul style="list-style-type: none"> Identify the source(s) and investigate the cause(s) of exceedance and complaint Prepare Notification of Exceedance within 24 hours Inform Contractor, IEC, Project Proponent and EPD whether the cause of exceedance is due to the Project Analyse the operation of SENTX and investigate the causes of exceedance Provide interim report to Contractor, IEC, Project Proponent and EPD the causes of the exceedances Discuss with Contractor and IEC for remedial measures required Ensure remedial measures are properly implemented Report the remedial measures implemented and the additional monitoring results to Contractor, IEC, Project Proponent and EPD Have additional monitoring if exceedance is due to the Project. If exceedance stops, cease additional monitoring 	<ul style="list-style-type: none"> Verify the Notification of Exceedance Check monitoring data submitted by ET Discuss with ET and Contractor on proposed remedial measures Review proposals on remedial measures Audit the implementation of the remedial measures Audit the effectiveness of the implemented remedial measures 	<ul style="list-style-type: none"> Take immediate measures to avoid further exceedance Submit proposals for remedial measures to IEC within 3 working days of notification Implement the agreed proposals Resubmit proposals if problem still not under control Stop the relevant activity of works as determined by the Project Proponent until the exceedance is abated 	

Annex F

Water Quality

Annex F1

Calibration Certificates for
Surface Water Quality
Monitoring Equipment



ALS Technichem (HK) Pty Ltd

11/F., Chung Shun Knitting Centre,

1 - 3 Wing Yip Street,

Kwai Chung, N.T., Hong Kong

T: +852 2610 1044

F: +852 2610 2021

www.alsglobal.com

REPORT OF EQUIPMENT PERFORMANCE CHECK/CALIBRATION

CONTACT: MR IVAN LEUNG
CLIENT: ALS TECHNICHEM (HK) PTY LTD
ADDRESS: 11/F., CHUNG SHUN KNITTING CENTRE,
1-3 WING YIP STREET, KWAI CHUNG, N.T.

WORK ORDER: HK2300781
SUB-BATCH: 0
LABORATORY: HONG KONG
DATE RECEIVED: 05-Jan-2023
DATE OF ISSUE: 18-Jan-2023

SPECIFIC COMMENTS

Equipment information (Brand name, Model No., Serial No. and Equipment No.) is provided by client. The performance of the equipment stated in this report is checked with independent reference material and results compared against a calibrated secondary source.

The "Tolerance Limit" quoted is the acceptance criteria applicable for similar equipment used by the laboratory or quoted from relevant international standards.

The "Next Calibration Date" is recommended according to best practice principle as practised by the laboratory or quoted from relevant international standards.

The validity of equipment/ meter performance only applies to the result(s) stated in the report.

Equipment Type: Multifunctional Meter
Service Nature: Performance Check
Scope: Conductivity, pH Value, Salinity and Temperature
Brand Name/ Model No.: [YSI]/ [Professional Plus]
Serial No./ Equipment No.: [15G100349/JC024046]/ [HK1274]
Date of Calibration: 11-January-2023

GENERAL COMMENTS

This report superseded any previous report(s) with same work order number.

Ms. Lin Wai Yu, Iris
Assistant Manager - Inorganics

This report may not be reproduced except with prior written approval from ALS Technichem (HK) Pty Ltd.

REPORT OF EQUIPMENT PERFORMANCE CHECK/CALIBRATION



WORK ORDER: HK2300781
SUB-BATCH: 0
DATE OF ISSUE: 18-Jan-2023
CLIENT: ALS TECHNICHEM (HK) PTY LTD

Equipment Type: Multifunctional Meter
Brand Name/ Model No.: [YSI]/ [Professional Plus]
Serial No./ Equipment No.: [15G100349/JC024046]/ [HK1274]
Date of Calibration: 11-January-2023 Date of Next Calibration: 11-April-2023

PARAMETERS:

Conductivity

Method Ref: APHA (23rd edition), 2510B

Expected Reading ($\mu\text{S}/\text{cm}$)	Displayed Reading ($\mu\text{S}/\text{cm}$)	Tolerance (%)
146.9	143.5	-2.3
6667	6637	-0.4
12890	12868	-0.2
58670	57072	-2.7
	Tolerance Limit (%)	± 10.0

pH Value

Method Ref: APHA (23rd edition), 4500H: B

Expected Reading (pH unit)	Displayed Reading (pH unit)	Tolerance (pH unit)
4.0	4.05	+0.05
7.0	7.15	+0.15
10.0	10.04	+0.04
	Tolerance Limit (pH unit)	± 0.20

Salinity

Method Ref: APHA (23rd edition), 2520B

Expected Reading (ppt)	Displayed Reading (ppt)	Tolerance (%)
0	0.00	--
10	9.53	-4.7
20	19.77	-1.2
30	29.15	-2.8
	Tolerance Limit (%)	± 10.0

Remark: "Displayed Reading" presents the figures shown on item under calibration / checking regardless of equipment precision or significant figures.

Ms. Lin Wai Yu, Iris
Assistant Manager - Inorganics

REPORT OF EQUIPMENT PERFORMANCE CHECK/CALIBRATION



WORK ORDER: HK2300781
SUB-BATCH: 0
DATE OF ISSUE: 18-Jan-2023
CLIENT: ALS TECHNICHEM (HK) PTY LTD

Equipment Type: Multifunctional Meter
Brand Name/ Model No.: [YSI]/ [Professional Plus]
Serial No./ Equipment No.: [15G100349/JC024046]/ [HK1274]
Date of Calibration: 11-January-2023 Date of Next Calibration: 11-April-2023

PARAMETERS:

Temperature

Method Ref: Section 6 of International Accreditation New Zealand Technical Guide No. 3 Second edition March 2008: Working Thermometer Calibration Procedure.

Expected Reading (°C)	Displayed Reading (°C)	Tolerance (°C)
6.5	5.7	-0.8
21.5	21.2	-0.3
42.5	42.4	-0.1
	Tolerance Limit (°C)	±2.0

Remark: "Displayed Reading" presents the figures shown on item under calibration / checking regardless of equipment precision or significant figures.

Ms. Lin Wai Yu, Iris
Assistant Manager - Inorganics

Annex F2

Surface Water Quality Monitoring Results

Table F2.1 Surface Water Quality Monitoring Results at DP4

Date	Time	Weather Condition	Water Appearance	Water Condition	Water Temperature (°C)	Ammoniacal-nitrogen (mg/L)	COD	Suspended Solids (SS) (mg/L)	Remarks
7 Mar 23	15:15	Sunny		Unable to collect water sample due to insufficient flow					-
					Average	-	-	-	-
					Min	-	-	-	-
					Max	-	-	-	-

Table F2.2 Surface Water Quality Monitoring Results at DP6

Date	Time	Weather Condition	Water Appearance	Water Condition	Water Temperature (°C)	Ammoniacal-nitrogen (mg/L)	COD	Suspended Solids (SS) (mg/L)	Remarks
7 Mar 23	16:00	Sunny		Unable to collect water sample due to insufficient flow					-
					Average	-	-	-	-
					Min	-	-	-	-
					Max	-	-	-	-

Annex F3

Event and Action Plan for Surface Water Quality Monitoring

Annex F3 **Event and Action Plan for Water Quality Monitoring During Operation/Restoration Phase**

Event	Action		
	ET	IEC	Contractor
Exceedance of Limit Level for surface water monitoring	<ul style="list-style-type: none"> Identify source(s) of impact and investigate the cause(s) of exceedance Prepare Notification of Exceedance within 24 hours Inform Contractor, IEC, Project Proponent and EPD (EIAO Authority) whether the cause of exceedance is due to the Project Discuss with Contractor and IEC for remedial measures required Ensure remedial measures are properly implemented Repeat measurement to confirm finding if exceedance is due to the Project Increase monitoring frequency to weekly if exceedance is due to the Project until no exceedance of Limit Level 	<ul style="list-style-type: none"> Verify the Notification of Exceedance Check monitoring data submitted by ET Check Contractor's working methods Discuss with ET and Contractor on proposed remedial measures Review proposals on remedial measures Audit the implementation of the remedial measures Audit the effectiveness of the implemented remedial measures 	<ul style="list-style-type: none"> Take immediate action to avoid further exceedance Submit proposals for remedial measures to IEC Implement the agreed proposals Amend proposal if appropriate
Exceedance of Limit Level for groundwater monitoring	<ul style="list-style-type: none"> Identify source(s) of impact and investigate the cause(s) of exceedance Prepare Notification of Exceedance within 24 hours Inform Contractor, IEC, Project Proponent and EPD (EIAO Authority) whether the cause of exceedance is due to the Project Discuss with Contractor and IEC for remedial measures required Ensure remedial measures are properly implemented Repeat measurement to confirm finding if exceedance is due to the Project Increase monitoring frequency to weekly if exceedance is due to the Project until no exceedance of Limit Level 	<ul style="list-style-type: none"> Verify the Notification of Exceedance Check monitoring data submitted by ET Check Contractor's working methods Discuss with ET and Contractor on proposed remedial measures Review proposals on remedial measures Audit the implementation of the remedial measures Audit the effectiveness of the implemented remedial measures 	<ul style="list-style-type: none"> Divert groundwater collected at the collection sumps to the leachate treatment plant Submit proposals for remedial measures to IEC Rectify any unacceptable practice or design Amend working methods as required Implement amended working methods, if necessary

Event	Action		
	ET	IEC	Contractor
Exceedance of Limit Level for leachate level	<ul style="list-style-type: none"> Investigate the cause(s) of exceedance Prepare Notification of Exceedance within 24 hours Inform Contractor, IEC, Project Proponent and EPD (EIAO Authority) whether the cause of exceedance is due to the Project Discuss with Contractor and IEC for remedial measures required Ensure remedial measures are properly implemented 	<ul style="list-style-type: none"> Verify the Notification of Exceedance Check with Contractor on the operating activities and performance of the leachate collection system Discuss with ET and Contractor on proposed remedial measures Review proposals on remedial measures Audit the implementation of the remedial measures Audit the effectiveness of the implemented remedial measures 	<ul style="list-style-type: none"> Check the performance of the leachate collection system Rectify any unacceptable practice; Amend leachate collection design if required Implement amended leachate collection system, if necessary
Exceedance of Limit Level of effluent discharge from LTP	<ul style="list-style-type: none"> Investigate the cause(s) of exceedance Prepare Notification of Exceedance within 24 hours Inform Contractor, IEC, Project Proponent and EPD (EIAO Authority) whether the cause of exceedance is due to the Project Discuss with Contractor and IEC for remedial measures required Ensure remedial measures are properly implemented Repeat measurement to confirm finding if exceedance is due to the Project Increase monitoring frequency to weekly until no exceedance of Limit Level 	<ul style="list-style-type: none"> Verify the Notification of Exceedance Check with Contractor on the operation performance of the LTP Discuss with ET and Contractor on proposed remedial measures Review proposals on remedial measures Audit the implementation of the remedial measures Audit the effectiveness of the implemented remedial measures 	<ul style="list-style-type: none"> Rectify any unacceptable practice; Carry out remedial measures or amend design as required Implement amended design, if necessary

Annex F4

Calibration Certificates for Effluent Quality Monitoring Equipment



REPORT OF EQUIPMENT PERFORMANCE CHECK/CALIBRATION

CONTACT:	MR IVAN LEUNG	WORK ORDER:	HK2302854
CLIENT:	ALS TECHNICHEM (HK) PTY LTD	SUB-BATCH:	0
ADDRESS:	11/F., CHUNG SHUN KNITTING CENTRE, 1-3 WING YIP STREET, KWAI CHUNG, N.T.	LABORATORY:	HONG KONG
		DATE RECEIVED:	18-Jan-2023
		DATE OF ISSUE:	31-Jan-2023

SPECIFIC COMMENTS

Equipment information (Brand name, Model No., Serial No. and Equipment No.) is provided by client. The performance of the equipment stated in this report is checked with independent reference material and results compared against a calibrated secondary source.

The "Tolerance Limit" quoted is the acceptance criteria applicable for similar equipment used by the laboratory or quoted from relevant international standards.

The "Next Calibration Date" is recommended according to best practice principle as practised by the laboratory or quoted from relevant international standards.

The validity of equipment/ meter performance only applies to the result(s) stated in the report.

Equipment Type:	Multifunctional Meter
Service Nature:	Performance Check
Scope:	Conductivity, Dissolved Oxygen, pH Value and Temperature
Brand Name/ Model No.:	[HORIBA]/ [U-52G]
Serial No./ Equipment No.:	[S1SXKFT0/RSV50V1T]/ [N/A]
Date of Calibration:	27-January-2023

GENERAL COMMENTS

This report superseded any previous report(s) with same work order number.

Ms. Lin Wai Yu, Iris
Assistant Manager - Inorganics

REPORT OF EQUIPMENT PERFORMANCE CHECK/CALIBRATION



WORK ORDER: HK2302854
SUB-BATCH: 0
DATE OF ISSUE: 31-Jan-2023
CLIENT: ALS TECHNICHEM (HK) PTY LTD

Equipment Type: Multifunctional Meter
Brand Name/ Model No.: [HORIBA]/ [U-52G]
Serial No./ Equipment No.: [S1SXXFT0/RSV50V1T]/ [N/A]
Date of Calibration: 27-January-2023 Date of Next Calibration: 27-April-2023

PARAMETERS:

Conductivity

Method Ref: APHA (23rd edition), 2510B

Expected Reading ($\mu\text{S}/\text{cm}$)	Displayed Reading ($\mu\text{S}/\text{cm}$)	Tolerance (%)
146.9	155	+5.5
6667	6350	-4.8
12890	13000	+0.9
58670	54300	-7.4
	Tolerance Limit (%)	± 10.0

Dissolved Oxygen

Method Ref: APHA (23rd edition), 4500O: G

Expected Reading (mg/L)	Displayed Reading (mg/L)	Tolerance (mg/L)
2.64	2.60	-0.04
4.92	4.90	-0.02
7.03	6.94	-0.09
	Tolerance Limit (mg/L)	± 0.20

pH Value

Method Ref: APHA (23rd edition), 4500H: B

Expected Reading (pH unit)	Displayed Reading (pH unit)	Tolerance (pH unit)
4.0	4.02	+0.02
7.0	7.07	+0.07
10.0	9.99	-0.01
	Tolerance Limit (pH unit)	± 0.20

Remark: "Displayed Reading" presents the figures shown on item under calibration / checking regardless of equipment precision or significant figures.

Ms. Lin Wai Yu, Iris
Assistant Manager - Inorganics

REPORT OF EQUIPMENT PERFORMANCE CHECK/CALIBRATION



WORK ORDER: HK2302854
SUB-BATCH: 0
DATE OF ISSUE: 31-Jan-2023
CLIENT: ALS TECHNICHEM (HK) PTY LTD

Equipment Type: Multifunctional Meter
Brand Name/ Model No.: [HORIBA]/ [U-52G]
Serial No./ Equipment No.: [S1SXKFT0/RSV50V1T]/ [N/A]
Date of Calibration: 27-January-2023 Date of Next Calibration: 27-April-2023

PARAMETERS:

Temperature

Method Ref: Section 6 of International Accreditation New Zealand Technical Guide No. 3 Second edition March 2008: Working Thermometer Calibration Procedure.

Expected Reading (°C)	Displayed Reading (°C)	Tolerance (°C)
11.5	11.82	+0.3
19.5	19.39	-0.1
39.0	38.25	-0.8
	Tolerance Limit (°C)	±2.0

Remark: "Displayed Reading" presents the figures shown on item under calibration / checking regardless of equipment precision or significant figures.

Ms. Lin Wai Yu, Iris
Assistant Manager - Inorganics

Annex F5

Leachate Levels Monitoring Results

Table F5.1 Leachate Levels Monitoring Results (Pump Station No.1X (Cell 1X))

Date	Meter No.X1 (cm)	Meter No.X2 (cm)	Average (cm)
Pump Station No. 1X (Cell 1X)			
1-Mar-23	77	88	83
2-Mar-23	70	82	76
3-Mar-23	77	88	83
4-Mar-23	70	82	76
5-Mar-23	70	84	77
6-Mar-23	70	84	77
7-Mar-23	77	64	71
8-Mar-23	73	84	79
9-Mar-23	64	77	71
10-Mar-23	73	84	79
11-Mar-23	64	77	71
12-Mar-23	64	77	71
13-Mar-23	64	77	71
14-Mar-23	73	84	79
15-Mar-23	64	77	71
16-Mar-23	73	84	79
17-Mar-23	64	77	71
18-Mar-23	70	84	77
19-Mar-23	70	84	77
20-Mar-23	70	84	77
21-Mar-23	64	75	70
22-Mar-23	73	84	79
23-Mar-23	66	77	72
24-Mar-23	73	86	80
25-Mar-23	68	79	74
26-Mar-23	70	82	76
27-Mar-23	70	82	76
28-Mar-23	73	84	79
29-Mar-23	77	88	83
30-Mar-23	70	84	77
31-Mar-23	70	82	76
Average	70	81	76
Min	64	64	70
Max	77	88	83

Table F5.2 Leachate Levels Monitoring Results (Pump Station No.2X (Cell 2X))

Date	Meter No.X3 (cm)	Meter No.X4 (cm)	Average (cm)
Pump Station No. 2X (Cell 2X)			
1-Mar-23	88	84	86
2-Mar-23	66	64	65
3-Mar-23	73	68	71
4-Mar-23	77	73	75
5-Mar-23	88	82	85
6-Mar-23	88	82	85
7-Mar-23	66	62	64
8-Mar-23	73	68	71
9-Mar-23	79	75	77
10-Mar-23	84	79	82
11-Mar-23	88	84	86
12-Mar-23	73	70	72
13-Mar-23	73	70	72
14-Mar-23	79	75	77
15-Mar-23	84	79	82

Date	Meter No.X3 (cm)	Meter No.X4 (cm)	Average (cm)
16-Mar-23	88	84	86
17-Mar-23	68	66	67
18-Mar-23	75	70	73
19-Mar-23	84	80	82
20-Mar-23	86	82	84
21-Mar-23	66	62	64
22-Mar-23	73	68	71
23-Mar-23	77	73	75
24-Mar-23	82	79	81
25-Mar-23	88	84	86
26-Mar-23	84	79	82
27-Mar-23	84	79	82
28-Mar-23	70	66	68
29-Mar-23	79	77	78
30-Mar-23	86	82	84
31-Mar-23	66	64	65
Average	79	75	77
Min	66	62	64
Max	88	84	86

Table F5.3 Leachate Levels Monitoring Results (Pump Station No.3X (Cell 3X))

Date	Meter No.X5 (cm)	Meter No.X6 (cm)	Average (cm)
Pump Station No. 3X (Cell 3X)			
1-Mar-23	70	70	70
2-Mar-23	70	70	70
3-Mar-23	68	68	68
4-Mar-23	66	68	67
5-Mar-23	66	66	66
6-Mar-23	66	66	66
7-Mar-23	64	64	64
8-Mar-23	64	64	64
9-Mar-23	64	64	64
10-Mar-23	62	64	63
11-Mar-23	62	62	62
12-Mar-23	70	70	70
13-Mar-23	70	70	70
14-Mar-23	68	68	68
15-Mar-23	68	68	68
16-Mar-23	66	66	66
17-Mar-23	66	66	66
18-Mar-23	64	64	64
19-Mar-23	64	64	64
20-Mar-23	64	64	64
21-Mar-23	62	62	62
22-Mar-23	70	70	70
23-Mar-23	70	70	70
24-Mar-23	68	68	68
25-Mar-23	68	68	68
26-Mar-23	64	68	66
27-Mar-23	64	64	64
28-Mar-23	70	70	70
29-Mar-23	64	64	64
30-Mar-23	66	66	66
31-Mar-23	66	66	66
Average	66	67	66
Min	62	62	62
Max	70	70	70

Table F5.4 Leachate Levels Monitoring Results (Pump Station No.4X (Cell 4X))

Date	Meter No.X7 (cm)	Meter No.X8 (cm)	Average (cm)
Pump Station No. 4X (Cell 4X)			
1-Mar-23	50	56	53
2-Mar-23	63	67	65
3-Mar-23	59	63	61
4-Mar-23	54	59	57
5-Mar-23	48	52	50
6-Mar-23	48	52	50
7-Mar-23	63	67	65
8-Mar-23	61	65	63
9-Mar-23	56	61	59
10-Mar-23	52	56	54
11-Mar-23	48	52	50
12-Mar-23	59	63	61
13-Mar-23	59	63	61
14-Mar-23	54	59	57
15-Mar-23	52	56	54
16-Mar-23	48	52	50
17-Mar-23	63	67	65
18-Mar-23	59	63	61
19-Mar-23	52	56	54
20-Mar-23	50	54	52
21-Mar-23	63	67	65
22-Mar-23	59	63	61
23-Mar-23	54	59	57
24-Mar-23	50	54	52
25-Mar-23	65	70	68
26-Mar-23	52	56	54
27-Mar-23	52	56	54
28-Mar-23	52	56	54
29-Mar-23	59	63	61
30-Mar-23	65	67	66
31-Mar-23	48	52	50
Average	55	60	57
Min	48	52	50
Max	65	70	68

Annex F6

Effluent Quality Monitoring Results

Table F6.1 Effluent Monitoring Results

		2 Mar 23
On-site Measurements		
Temperature	°C	25.7
pH Value	pH Unit	8.4
Volume Discharged	m ³	1,021
Laboratory Analysis		
Suspended Solids (SS)	mg/L	68.0
Alkalinity	mg/L	2390
Ammoniacal-nitrogen	mg/L	0.02
Chloride	mg/L	1780
Nitrite-nitrogen	mg/L	0.10
Phosphate	mg/L	7.65
Sulphate	mg/L	164
Total Nitrogen	mg/L	87.6
Nitrate-nitrogen	mg/L	34.4
Total Inorganic Nitrogen	mg/L	34.52
Biochemical Oxygen Demand (BOD)	mg/L	19
Chemical Oxygen Demand (COD)	mg/L	1010
Oil & Grease	mg/L	<5
Total Organic Carbon (TOC)	mg/L	447
Boron	µg/L	5640
Calcium	mg/L	19.5
Iron	mg/L	1.90
Magnesium	mg/L	27.7
Potassium	mg/L	1030
Cadmium	µg/L	<1.0
Chromium	µg/L	146
Copper	µg/L	<10
Nickel	µg/L	119
Zinc	µg/L	54

Annex F7

Calibration Certificates for Groundwater Monitoring Equipment



ALS Technichem (HK) Pty Ltd

11/F., Chung Shun Knitting Centre,

1 - 3 Wing Yip Street,

Kwai Chung, N.T., Hong Kong

T: +852 2610 1044

F: +852 2610 2021

www.alsglobal.com

REPORT OF EQUIPMENT PERFORMANCE CHECK/CALIBRATION

CONTACT: MR IVAN LEUNG
CLIENT: ALS TECHNICHEM (HK) PTY LTD
ADDRESS: 11/F., CHUNG SHUN KNITTING CENTRE,
1-3 WING YIP STREET, KWAI CHUNG, N.T.

WORK ORDER: HK2300781
SUB-BATCH: 0
LABORATORY: HONG KONG
DATE RECEIVED: 05-Jan-2023
DATE OF ISSUE: 18-Jan-2023

SPECIFIC COMMENTS

Equipment information (Brand name, Model No., Serial No. and Equipment No.) is provided by client. The performance of the equipment stated in this report is checked with independent reference material and results compared against a calibrated secondary source.

The "Tolerance Limit" quoted is the acceptance criteria applicable for similar equipment used by the laboratory or quoted from relevant international standards.

The "Next Calibration Date" is recommended according to best practice principle as practised by the laboratory or quoted from relevant international standards.

The validity of equipment/ meter performance only applies to the result(s) stated in the report.

Equipment Type: Multifunctional Meter
Service Nature: Performance Check
Scope: Conductivity, pH Value, Salinity and Temperature
Brand Name/ Model No.: [YSI]/ [Professional Plus]
Serial No./ Equipment No.: [15G100349/JC024046]/ [HK1274]
Date of Calibration: 11-January-2023

GENERAL COMMENTS

This report superseded any previous report(s) with same work order number.

Ms. Lin Wai Yu, Iris
Assistant Manager - Inorganics

This report may not be reproduced except with prior written approval from ALS Technichem (HK) Pty Ltd.

REPORT OF EQUIPMENT PERFORMANCE CHECK/CALIBRATION



WORK ORDER: HK2300781
SUB-BATCH: 0
DATE OF ISSUE: 18-Jan-2023
CLIENT: ALS TECHNICHEM (HK) PTY LTD

Equipment Type: Multifunctional Meter
Brand Name/ Model No.: [YSI]/ [Professional Plus]
Serial No./ Equipment No.: [15G100349/JC024046]/ [HK1274]
Date of Calibration: 11-January-2023 Date of Next Calibration: 11-April-2023

PARAMETERS:

Conductivity

Method Ref: APHA (23rd edition), 2510B

Expected Reading ($\mu\text{S}/\text{cm}$)	Displayed Reading ($\mu\text{S}/\text{cm}$)	Tolerance (%)
146.9	143.5	-2.3
6667	6637	-0.4
12890	12868	-0.2
58670	57072	-2.7
	Tolerance Limit (%)	± 10.0

pH Value

Method Ref: APHA (23rd edition), 4500H: B

Expected Reading (pH unit)	Displayed Reading (pH unit)	Tolerance (pH unit)
4.0	4.05	+0.05
7.0	7.15	+0.15
10.0	10.04	+0.04
	Tolerance Limit (pH unit)	± 0.20

Salinity

Method Ref: APHA (23rd edition), 2520B

Expected Reading (ppt)	Displayed Reading (ppt)	Tolerance (%)
0	0.00	--
10	9.53	-4.7
20	19.77	-1.2
30	29.15	-2.8
	Tolerance Limit (%)	± 10.0

Remark: "Displayed Reading" presents the figures shown on item under calibration / checking regardless of equipment precision or significant figures.

Ms. Lin Wai Yu, Iris
Assistant Manager - Inorganics

REPORT OF EQUIPMENT PERFORMANCE CHECK/CALIBRATION



WORK ORDER: HK2300781
SUB-BATCH: 0
DATE OF ISSUE: 18-Jan-2023
CLIENT: ALS TECHNICHEM (HK) PTY LTD

Equipment Type: Multifunctional Meter
Brand Name/ Model No.: [YSI]/ [Professional Plus]
Serial No./ Equipment No.: [15G100349/JC024046]/ [HK1274]
Date of Calibration: 11-January-2023 Date of Next Calibration: 11-April-2023

PARAMETERS:

Temperature

Method Ref: Section 6 of International Accreditation New Zealand Technical Guide No. 3 Second edition March 2008: Working Thermometer Calibration Procedure.

Expected Reading (°C)	Displayed Reading (°C)	Tolerance (°C)
6.5	5.7	-0.8
21.5	21.2	-0.3
42.5	42.4	-0.1
	Tolerance Limit (°C)	±2.0

Remark: "Displayed Reading" presents the figures shown on item under calibration / checking regardless of equipment precision or significant figures.

Ms. Lin Wai Yu, Iris
Assistant Manager - Inorganics

Annex F8

Groundwater Monitoring Results

Table F8.1 Groundwater Monitoring Results

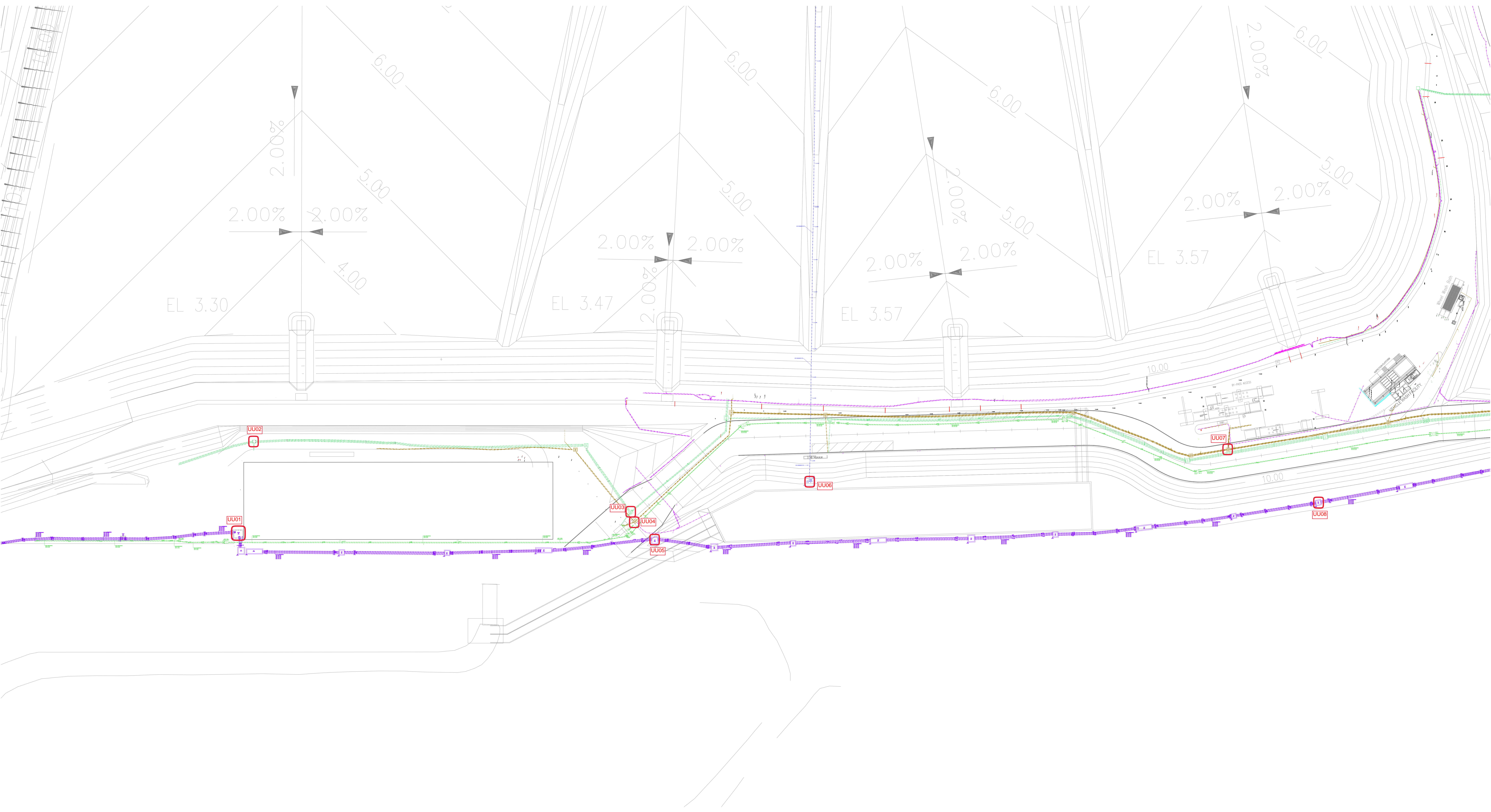
Parameters	Units	MWX-1	MWX-2	MWX-3	MWX-4	MWX-5	MWX-6	MWX-7	MWX-8	MWX-9	MWX-10	MWX-11	MWX-12	MWX-13	MWX-14
Water Level	mPD	2.71	2.81	2.91	2.67	2.85	2.66	2.36	2.61	2.28	2.16	2.75	6.33	35.38	39.36
Bicarbonate Alkalinity as CaCO ₃	mg/L	155	256	113	<1	<1	<1	34	<1	131	214	235	55	17	16
Carbonate Alkalinity as CaCO ₃	mg/L	<1	<1	<1	62	52	120	26	79	<1	<1	<1	<1	<1	<1
Total Alkalinity as CaCO ₃	mg/L	155	256	113	96	76	202	61	129	131	214	235	55	17	16
pH Value	pH Unit	7.8	8	8	10.7	10.7	11.3	9.3	10.9	8.3	7.9	8	7	5.6	5.8
Electrical Conductivity	µS/cm	982	874	1090	1130	1430	1340	2240	2920	786	727	694	298	93	107
Ammonia	mg/L	0.26	<0.01	1.74	6.17	2.61	4.23	3.25	13.8	1.27	0.02	0.17	0.01	0.02	0.03
Chloride	mg/L	166	40	217	238	320	206	535	821	133	81	53	21	14	18
Nitrite	mg/L	<0.01	<0.01	<0.01	<0.01	<0.01	<0.01	2.8	<0.01	<0.01	<0.01	<0.01	<0.01	<0.01	<0.01
Nitrophorus	mg/L	<0.01	<0.01	<0.01	<0.01	<0.01	<0.01	<0.01	<0.01	0.04	0.02	0.02	0.04	0.01	<0.01
Sulphate	mg/L	61	132	78	63	120	96	62	90	46	43	48	48	3	5
Sulphide	mg/L	<0.1	<0.1	0.2	10	8	27.8	1.2	25.2	1.1	<0.1	<0.1	<0.1	<0.1	<0.1
Total Kjeldahl Nitrogen	mg/L	0.4	<0.1	2.2	6.7	3.5	4.8	3.3	13.8	1.5	0.1	0.4	0.1	<0.1	0.1
Nitrate	mg/L	0.07	0.41	0.01	<0.01	<0.01	0.02	0.65	<0.01	<0.01	0.01	<0.01	0.01	0.1	0.07
Total Nitrogen	mg/L	0.4	0.5	2.2	6.7	3.5	4.9	6.7	13.8	1.5	0.1	0.4	0.1	0.2	0.2
Boron	µg/L	140	180	220	190	190	180	400	430	320	80	80	20	10	10
Calcium	mg/L	57.6	59.4	60.9	40.5	35.2	36.1	17.3	80.4	42.3	80.3	81.1	24.7	0.82	1.01
Mercury	µg/L	<0.20	<0.20	<0.20	<0.20	<0.20	<0.20	<0.20	<0.20	<0.20	<0.20	<0.20	<0.20	<0.20	<0.20
Magnesium	mg/L	8.5	49.4	3.44	<0.05	<0.05	<0.05	1.6	<0.05	6.22	7.26	6.29	3.78	0.94	0.8
Sodium	mg/L	108	45.1	123	138	185	157	286	415	90.9	43.7	49.7	23.9	13.3	13.5
Iron	mg/L	<0.04	<0.04	0.09	<0.04	<0.04	<0.04	<0.04	<0.04	<0.04	<0.04	0.04	0.29	<0.04	<0.04
Potassium	mg/L	18.8	10.5	26	31.4	53.1	54	54.6	69	15.2	7.05	8.72	2.9	3.89	3.56
Cadmium	µg/L	<0.2	<0.2	<0.2	<0.2	<0.2	<0.2	<0.2	<0.2	<0.2	<0.2	<0.2	<0.2	<0.2	<0.2
Chromium	µg/L	<1	<1	<1	<1	<1	<1	<1	<1	<1	<1	<1	<1	<1	<1
Copper	µg/L	<1	<1	<1	<1	<1	<1	1	<1	<1	1	<1	<1	1	<1
Lead	µg/L	<1	<1	<1	<1	<1	<1	<1	<1	<1	<1	<1	<1	<1	<1
Manganese	µg/L	1220	197	633	<1	<1	<1	<1	<1	126	1130	759	590	12	8
Nickel	µg/L	<1	<1	<1	1	<1	2	1	2	<1	<1	<1	<1	<1	<1
Zinc	µg/L	<10	<10	<10	<10	<10	<10	<10	<10	<10	15	<10	<10	11	13
Biochemical Oxygen Demand	mg/L	<2	<2	<2	<2	2	3	<2	<2	<2	<2	<2	<2	<2	<2
Chemical Oxygen Demand	mg/L	11	6	19	34	30	48	30	42	10	8	8	12	5	5
Total Organic Carbon	mg/L	6	6	6	9	6	10	6	13	5	5	5	4	3	2

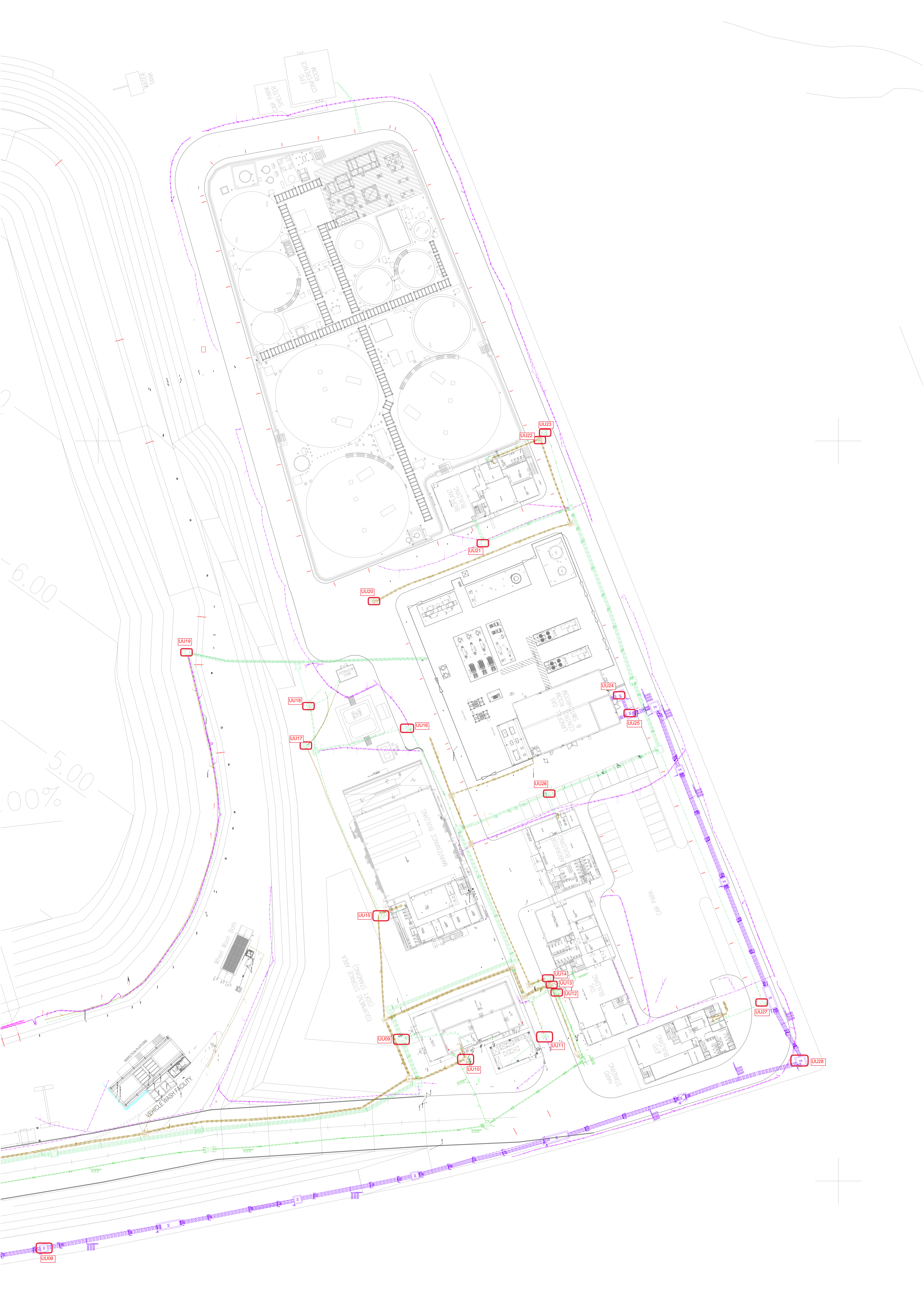
Annex G

Landfill Gas

Annex G1

Landfill Gas Monitoring
Locations for Service Voids,
Utilities and Manholes
along the Site Boundary and
Within the SENTX Site





Annex G2

Calibration Certificates for Landfill Gas Monitoring Equipment



ALS Technichem (HK) Pty Ltd

11/F., Chung Shun Knitting Centre,

1 - 3 Wing Yip Street,

Kwai Chung, N.T., Hong Kong

T: +852 2610 1044

F: +852 2610 2021

www.alsglobal.com

CERTIFICATE OF ANALYSIS

CONTACT: MR IVAN LEUNG
CLIENT: ALS TECHNICHEM (HK) PTY LTD
ADDRESS: 11/F., CHUNG SHUN KNITTING CENTRE,
1-3 WING YIP STREET, KWAI CHUNG, N.T.

WORK ORDER: HK2307121

SUB BATCH: 0
LABORATORY: HONG KONG
DATE RECEIVED: 21-Feb-2023
DATE OF ISSUE: 28-Feb-2023

SPECIFIC COMMENTS

Equipment information (Brand name, Model No., Serial No. and Equipment No.) is provided by client.

The performance of the equipment stated in this report is checked with independent reference material and results are compared against a calibrated secondary source.

The "Instrument Specification" quoted is the acceptance criteria applicable for similar equipment used by the laboratory or quoted from relevant international standards.

The "Next Calibration Date" is recommended according to best practice principles as practised by the laboratory or quoted from relevant international standards.

The validity of equipment/ meter performance only applies to the result(s) stated in the report.

Equipment Type: Landfill Gas Analyser
Service Nature: Performance Check
Scope: Carbon dioxide, Methane and Oxygen
Brand Name/ Model No.: GA5000
Serial No./Equipment No.: G507306 (HK1935)
Date of Calibration: 27 February, 2023

GENERAL COMMENTS

This report superseded any previous report(s) with same work order number.

Ms Chan Ka Yu, Karen
Manager - Organics

This report may not be reproduced except with prior written approval from ALS Technichem (HK) Pty Ltd.

REPORT OF EQUIPMENT PERFORMANCE CHECK/CALIBRATION



Work Order: HK2307121
Sub-Batch: 0
Client: ALS TECHNICHEM (HK) PTY LTD
Date of Issue: 28-Feb-2023

Equipment Type: Landfill Gas Analyser
Brand Name/
Model No.: GA5000
Serial No./
Equipment No.: G507306 (HK1935)
Date of Calibration: 27 February, 2023

Date of next Calibration: 27 March, 2023

Parameters:

Methane

Calibrated Gas Standard, %	Monitor Readout, %	% error	Instrument Specification, %
0.0 (Nitrogen)	0.0	0.0	± 0.3
1.0	1.0	0.0	± 0.3
10.0	9.9	-0.1	± 0.5

Carbon Dioxide

Calibrated Gas Standard, %	Monitor Readout, %	% error	Instrument Specification, %
0.0 (Nitrogen)	0.0	0.0	± 0.3
1.0	1.0	0.0	± 0.3
10.0	10.1	0.1	± 0.5

Oxygen

Calibrated Gas Standard, %	Monitor Readout, %	% error	Instrument Specification, %
0.0 (Nitrogen)	0.0	0.0	± 1.0
23.5	23.9	0.4	± 1.0

Ms Chan Ka Yu, Karen
Manager - Organics

Annex G3

Landfill Gas Monitoring Results

Table G3.1 Landfill Gas Monitoring Results at Perimeter LFG Monitoring Wells

Location	Water Level (mPD)	Methane (% (v/v))	Carbon Dioxide (% (v/v))	Oxygen (% (v/v))
LFG1	3.88	0.1	0.2	18.1
LFG2	4.13	0.1	0.1	18.8
LFG3	3.76	0.1	0.1	20.2
LFG4	4.01	0.1	0.1	20.0
LFG5	3.63	0.1	0.3	8.0
LFG6	4.11	0.2	0.2	19.4
LFG7	3.83	0.0	0.0	19.8
LFG8	3.85	0.0	0.0	19.9
LFG9	3.82	0.0	0.0	20.0
LFG10	3.97	0.0	0.0	19.8
LFG11	3.98	0.0	0.0	5.2
LFG12	3.88	0.0	0.0	19.7
LFG13	3.97	21.4	0.0	1.0
LFG14	5.24	0.0	0.0	19.9
LFG15	5.40	0.0	0.6	12.6
LFG16	5.08	0.0	0.1	19.5
LFG17	4.95	0.0	0.0	20.2
LFG18	5.36	0.0	0.1	19.5
LFG19	5.26	0.0	0.0	20.2
LFG20	5.54	0.0	0.8	18.3
LFG21	7.13	0.0	1.8	14.2
LFG22	7.84	0.0	0.0	20.2
LFG23	14.65	0.0	1.0	18.5
LFG24	26.35	0.0	0.3	19.8
GP1	Probe bent	0.0	5.5	14.6
GP2 (shallow)	Probe bent	0.0	1.4	16.4
GP2 (deep)	Probe bent	0.0	6.3	16.3
GP3 (shallow)	Probe bent	0.0	0.0	20.1
GP3 (deep)	Probe bent	0.0	0.5	19.2
GP4 (shallow)	Probe bent	0.0	0.1	20.1
GP4 (deep)	Probe bent	0.0	0.3	19.7
GP5 (shallow)	Probe bent	0.0	3.2	9.9
GP5 (deep)	14.14	0.0	0.1	20.0
GP6	11.69	0.0	4.6	15.4
GP7	3.02	0.0	0.0	20.3
GP12	2.64	0.1	0.0	20.1
GP15	3.94	0.1	0.0	19.8
P7	3.60	0.1	0.0	19.9
P8	3.11	0.1	0.0	19.9
P9	2.23	0.0	0.0	19.9

Table G3.2 Landfill Gas Monitoring Results at Service Voids, Utilities Pits and Manholes

Location	Methane (% (v/v))	Carbon Dioxide (% (v/v))	Oxygen (% (v/v))
UU01	0.1	0.1	20.3
UU02	0.1	0.0	20.5
UU03	0.0	0.0	20.0
UU04	0.0	0.0	20.1
UU05	0.0	0.0	20.2
UU06	0.0	0.0	20.3
UU07	0.0	0.0	20.0
UU08	0.0	0.0	20.3
UU09	0.0	0.0	20.1
UU10	0.0	0.0	20.1
UU11	0.0	0.0	20.2
UU12	Voided due to latest site programme and on-going operation work		
UU13	0.0	0.0	20.2
UU14	0.0	0.0	20.3
UU15	0.0	0.0	20.2
UU16	0.0	0.0	20.1
UU17	Voided due to latest site programme and on-going operation work		
UU18	0.0	0.0	20.1
UU19	0.0	0.0	20.1
UU20	0.0	0.0	20.0
UU21	0.0	0.0	20.0
UU22	0.0	0.0	20.0
UU23	0.0	0.0	20.0
UU24	0.0	0.0	19.9
UU25	0.0	0.1	20.0
UU26	0.0	0.0	20.3
UU27	0.0	0.0	20.3
UU28	0.0	0.0	20.4

Annex G4

Event and Action Plan for Landfill Gas Monitoring

Annex G4 *Event and Action Plan for Landfill Gas Monitoring*

Event	Action		
	ET	IEC	Contractor
Limit Level being exceeded for field monitoring at the perimeter monitoring wells	<ul style="list-style-type: none"> Investigate the cause(s) of exceedance Prepare the Notification of Exceedance within 24 hours Check monitoring data, all plant, equipment and the Contractor’s working methods Inform Contractor, IEC, Project Proponent and EPD (EIAO Authority) whether the cause of exceedance is due to the Project Discuss with Contractor and IEC for remedial measures required Ensure remedial measures are properly implemented Increase the monitoring frequency to daily if exceedance is due to the Project for monitoring wells in the areas where there is development within 250m of the SENTX Site Boundary and to weekly for other monitoring wells, until no exceedance of limit level 	<ul style="list-style-type: none"> Verify the Notification of Exceedance Discuss with ET and Contractor on proposed remedial measures Review proposals on remedial measures Audit the implementation of the remedial measures Audit the effectiveness of the implemented remedial measures 	<ul style="list-style-type: none"> Repeat field measurement to confirm findings Check the performance of landfill gas management system Rectify unacceptable practice Discuss with the ET and IEC and submit proposals for remedial measures to IEC Implement the agreed proposals Amend proposal if appropriate
Limit Level being exceeded for the bulk gas sampling at the perimeter monitoring wells	<ul style="list-style-type: none"> Check and compare the results of field monitoring and laboratory analyse of bulk samples If the results of field monitoring also show exceedance, the action(s) for limit level being exceeded for field monitoring would have been triggered If the results of field monitoring does not show exceedance, the sampling procedures should be checked and if deems necessary, to repeat the monitoring and recalibrate the portable monitoring instruments Notify the above findings to Contractor and IEC 	<ul style="list-style-type: none"> Verify the findings by ET 	<ul style="list-style-type: none"> Nil

Event	Action		
	ET	IEC	Contractor
Limit Level being exceeded at the permanent gas monitoring system	<ul style="list-style-type: none"> Investigate the cause(s) of exceedance Prepare the Notification of Exceedance within 24 hours Check the methane gas level at the perimeter monitoring wells, manholes or utilities duct Check monitoring data, all plant, equipment and the Contractor's working methods Inform Contractor, IEC, Project Proponent and EPD (EIAO Authority) whether the cause of exceedance is due to the Project Discuss with Contractor and IEC for remedial measures required Ensure remedial measures are properly implemented 	<ul style="list-style-type: none"> Verify the Notification of Exceedance Discuss with ET and Contractor on proposed remedial measures Review proposals on remedial measures Audit the implementation of the remedial measures Audit the effectiveness of the implemented remedial measures 	<ul style="list-style-type: none"> Evacuate all staff in the concerned building Open the doors and window of all rooms on the ground floor Do not allow staff to go back to the room if methane level is higher than 1% gas Check the performance of the landfill gas management system Rectify unacceptable practice Consider changes of working methods Discuss with the ET and IEC and submit proposals for remedial measures to IEC Implement the agreed proposals Amend proposal if appropriate
Limit Level being exceeded during surface emission monitoring	<ul style="list-style-type: none"> Repeat the measurement to confirm findings Investigate the cause(s) of exceedance Prepare the Notification of Exceedance within 24 hours Check monitoring data, all plant, equipment and the Contractor's working methods Inform Contractor, IEC, Project Proponent and EPD (EIAO Authority) whether the cause of exceedance is due to the Project Discuss with Contractor and IEC for remedial measures required Ensure remedial measures are properly implemented Increase the monitoring frequency to monthly if exceedance is due to the Project until no exceedance of limit level 	<ul style="list-style-type: none"> Verify the Notification of Exceedance Discuss with ET and Contractor on proposed remedial measures Review proposals on remedial measures Audit the implementation of the remedial measures Audit the effectiveness of the implemented remedial measures 	<ul style="list-style-type: none"> Check landfill gas management system Rectify unacceptable practice Consider changes of working methods Discuss with the ET and IEC and submit proposals for remedial measures to IEC Implement the agreed proposals Amend proposal if appropriate

Event	Action		
	ET	IEC	Contractor
Limit Level being exceeded at the service voids, utilities pits, manholes and location of vegetation stress	<ul style="list-style-type: none"> Repeat the measurement to confirm findings Investigate the cause(s) of exceedance Prepare the Notification of Exceedance within 24 hours Check monitoring data, all plant, equipment and the Contractor's working methods Inform Contractor, IEC, Project Proponent and EPD (EIAO Authority) whether the cause of exceedance is due to the Project Discuss with Contractor and IEC for remedial measures required Ensure remedial measures are properly implemented Increase the monitoring frequency to weekly if exceedance is due to the Project until no exceedance of limit level 	<ul style="list-style-type: none"> Verify the Notification of Exceedance Discuss with ET and Contractor on proposed remedial measures Review proposals on remedial measures Audit the implementation of the remedial measures the effectiveness of the implemented remedial measures 	<ul style="list-style-type: none"> Check landfill gas management system Rectify unacceptable practice Discuss with the ET and IEC and submit proposals for remedial measures to IEC Implement the agreed proposals Amend proposal if appropriate

Annex H

Cumulative Statistics on
Exceedances,
Environmental Complaints,
Notification of Summons
and Status of Prosecutions

Table H1 *Cumulative Statistics on Exceedances*

		Total No. recorded in this reporting period	Total No. recorded since project commencement
Air Quality (Dust)	Action	0	0
	Limit	4	11
Air Quality (Odour)	Action	0	0
	Limit	0	0
Air Quality (Emissions of Thermal Oxidiser)	Limit	0	1
Air Quality (Emissions of Landfill Gas Flare)	Limit	0	4
Air Quality (Emissions of Landfill Gas Generator)	Limit	0	0
Noise	Action	0	0
	Limit	0	0
Water Quality (Surface Water)	Limit	0	60
Water Quality (Leachate)	Limit	0	1
Water Quality (Leachate Level)	Limit	0	16
Water Quality (Groundwater)	Limit	1	10
Landfill Gas (Perimeter Landfill Gas Monitoring Wells)	Limit	0	2
Landfill Gas (Service Void, Utilities and Manholes)	Limit	0	0
Landfill Gas (Permanent Gas Monitoring System)	Limit	0	0

Table H2 *Cumulative Statistics on Complaints, Notifications of Summons and Successful Prosecutions*

Reporting Period	Cumulative Statistics		
	Complaints	Notifications of Summons	Prosecutions
This Reporting Period (1 - 31 March 2023)	0	0	0
Total no. received since project commencement	1	0	0

Annex I

Monitoring Schedule for the Next Reporting Period

South East New Territories (SENT) Landfill Extension
 EM&A Impact Monitoring Schedule during Operation/ Restoration Phase

April 2023

Sun	Mon	Tue	Wed	Thu	Fri	Sat
						1 Dust Monitoring
2	3 Noise Monitoring	4 Leachate Monitoring	5	6	7 Dust Monitoring	8
9	10	11 Noise Monitoring Service voids LFG Monitoring Surface Water Monitoring	12 Groundwater Monitoring	13 Dust Monitoring Perimeter LFG Monitoring	14	15
16	17	18 Odour Monitoring	19 Dust Monitoring Stack Monitoring	20 Noise Monitoring Stack Monitoring	21	22
23	24	25 Dust Monitoring	26 Noise Monitoring	27	28	29
30						